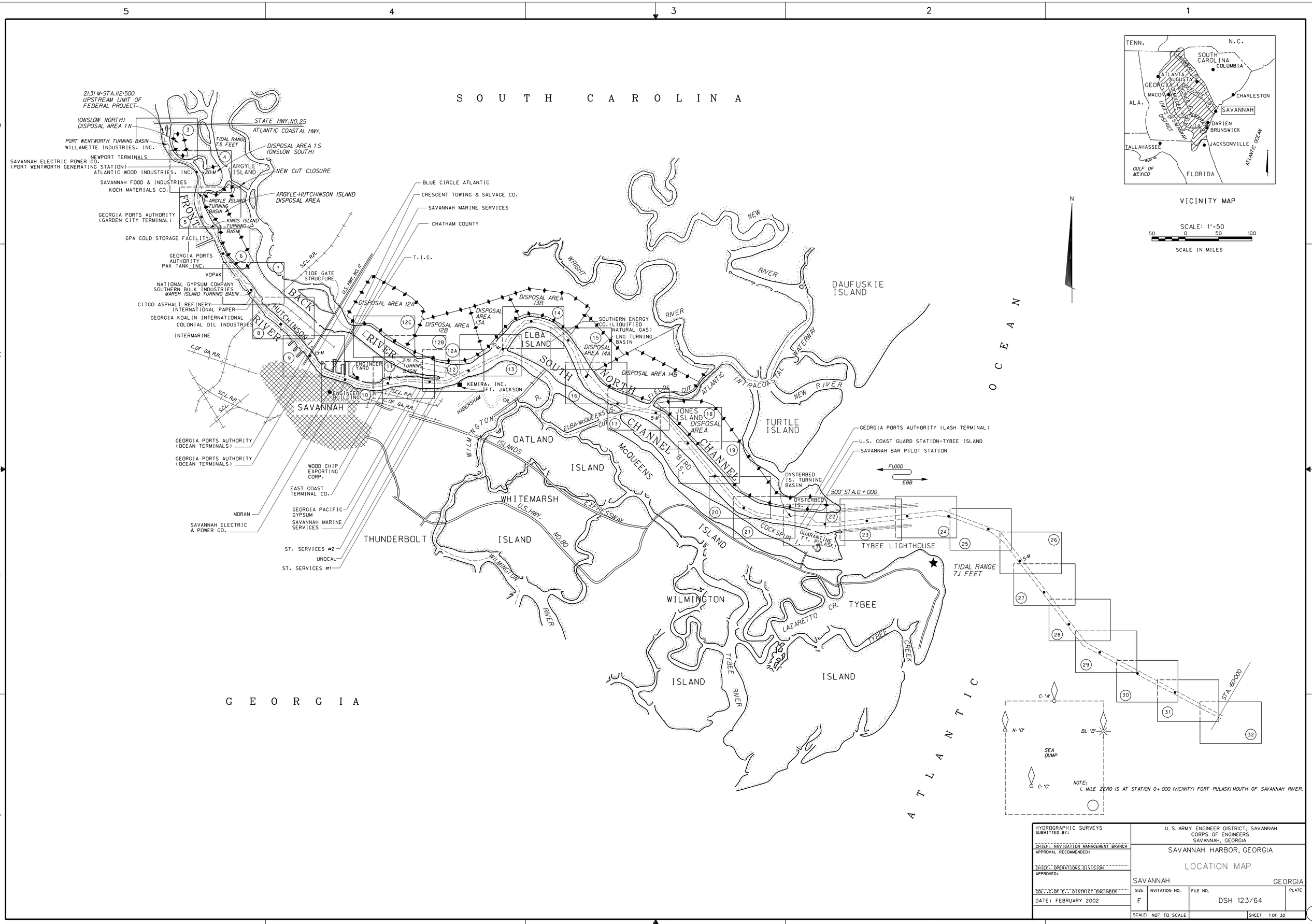

HYDROGRAPHIC SURVEYS SUBMITTED BY:	U. S. ARMY ENGINEER DISTRICT, SAVANNAH CORPS OF ENGINEERS SAVANNAH, GEORGIA
CHIEF, NAVIGATION MANAGEMENT BRANCH APPROVAL RECOMMENDED:	SAVANNAH HARBOR, GEORGIA LOCATION MAP
CHIEF, OPERATIONS DIVISION APPROVED:	SAVANNAH GEORGIA
COL., C.OF E., DISTRICT ENGINEER	SIZE: F; INVITATION NO.; FILE NO. DSH 123/64; PLATE
DATE: FEBRUARY 2002	SCALE: NOT TO SCALE; SHEET 1 OF 32

1

\savhl\2002 Annual\savsht01.dgn 9/29/2006 6:53:37 AM

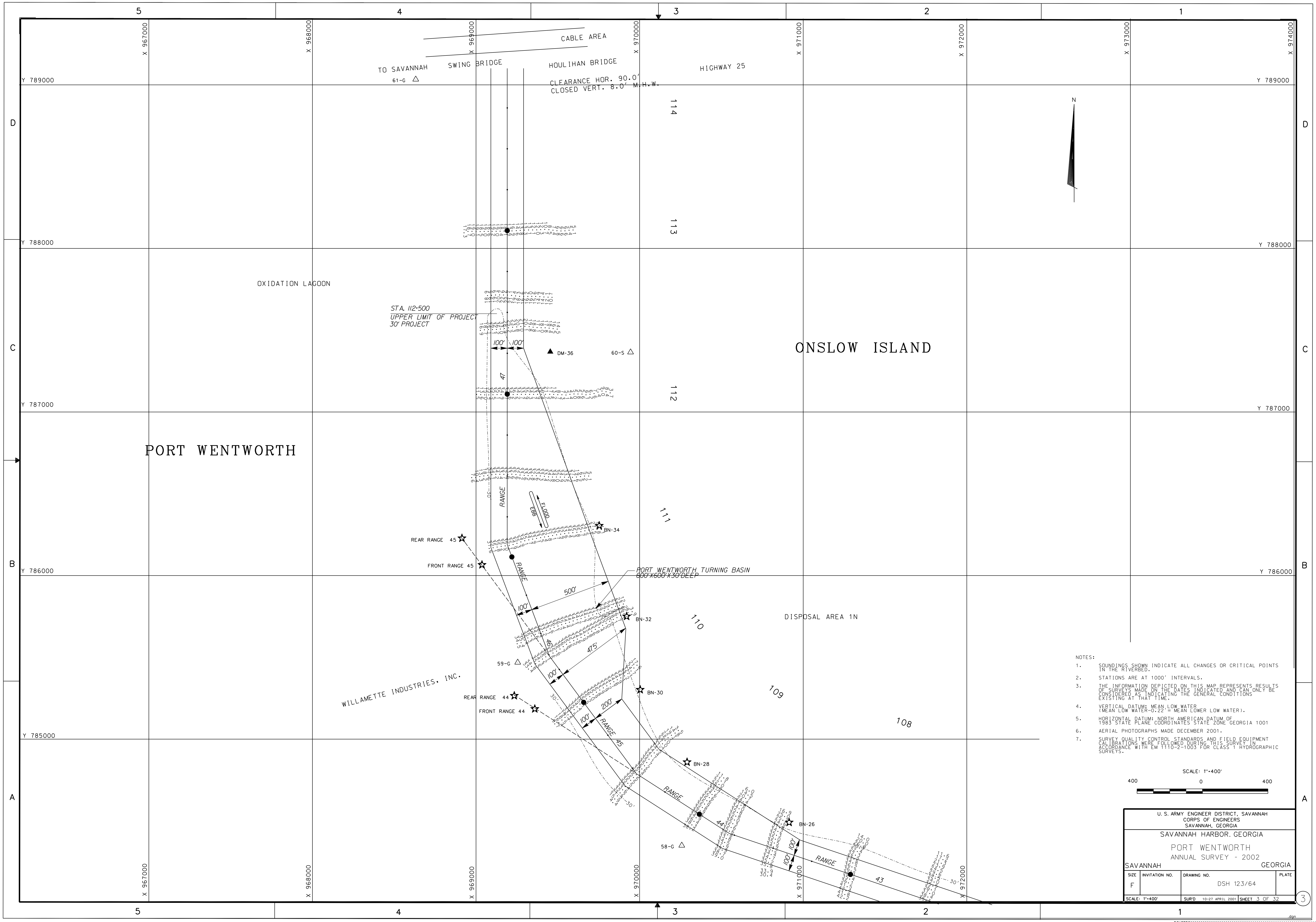

NOTES:

1. SOUNDINGS SHOWN INDICATE ALL CHANGES OR CRITICAL POINTS IN THE RIVERBED.
2. STATIONS ARE AT 1000' INTERVALS.
3. THE INFORMATION DEPICTED ON THIS MAP REPRESENTS RESULTS OF SURVEYS MADE ON THE DATES INDICATED AND CAN ONLY BE CONSIDERED AS INDICATING THE GENERAL CONDITIONS EXISTING AT THAT TIME.
4. VERTICAL DATUM: MEAN LOW WATER (MEAN LOW WATER-0.22' = MEAN LOWER LOW WATER).
5. HORIZONTAL DATUM: NORTH AMERICAN DATUM OF 1983 STATE PLANE COORDINATES STATE ZONE GEORGIA 1001
6. AERIAL PHOTOGRAPHS MADE DECEMBER 2001.
7. SURVEY QUALITY CONTROL STANDARDS AND FIELD EQUIPMENT CALIBRATIONS WERE FOLLOWED DURING THIS SURVEY IN ACCORDANCE WITH EM 1110-2-1003 FOR CLASS 1 HYDROGRAPHIC SURVEYS.

SCALE: 1"=400'

400 0 400

U. S. ARMY ENGINEER DISTRICT, SAVANNAH
CORPS OF ENGINEERS
SAVANNAH, GEORGIA

SAVANNAH HARBOR. GEORGIA

PORT WENTWORTH
ANNUAL SURVEY - 2002

SAVANNAH GEORGIA

SIZE	INVITATION NO.	DRAWING NO.	PLATE
F		DSH 123/64	

SCALE: 1"=400' | SUR'D 10-27 APRIL 2001 | SHEET 3 OF 32

3

.dgn

DGNSPEC$$
$$$$$$SYTIME$$$$$

...\savh\2002 Annual\savsht03.dgn 9/29/2006 6:55:41 AM

DISTRICT CONTINUATION SHEET

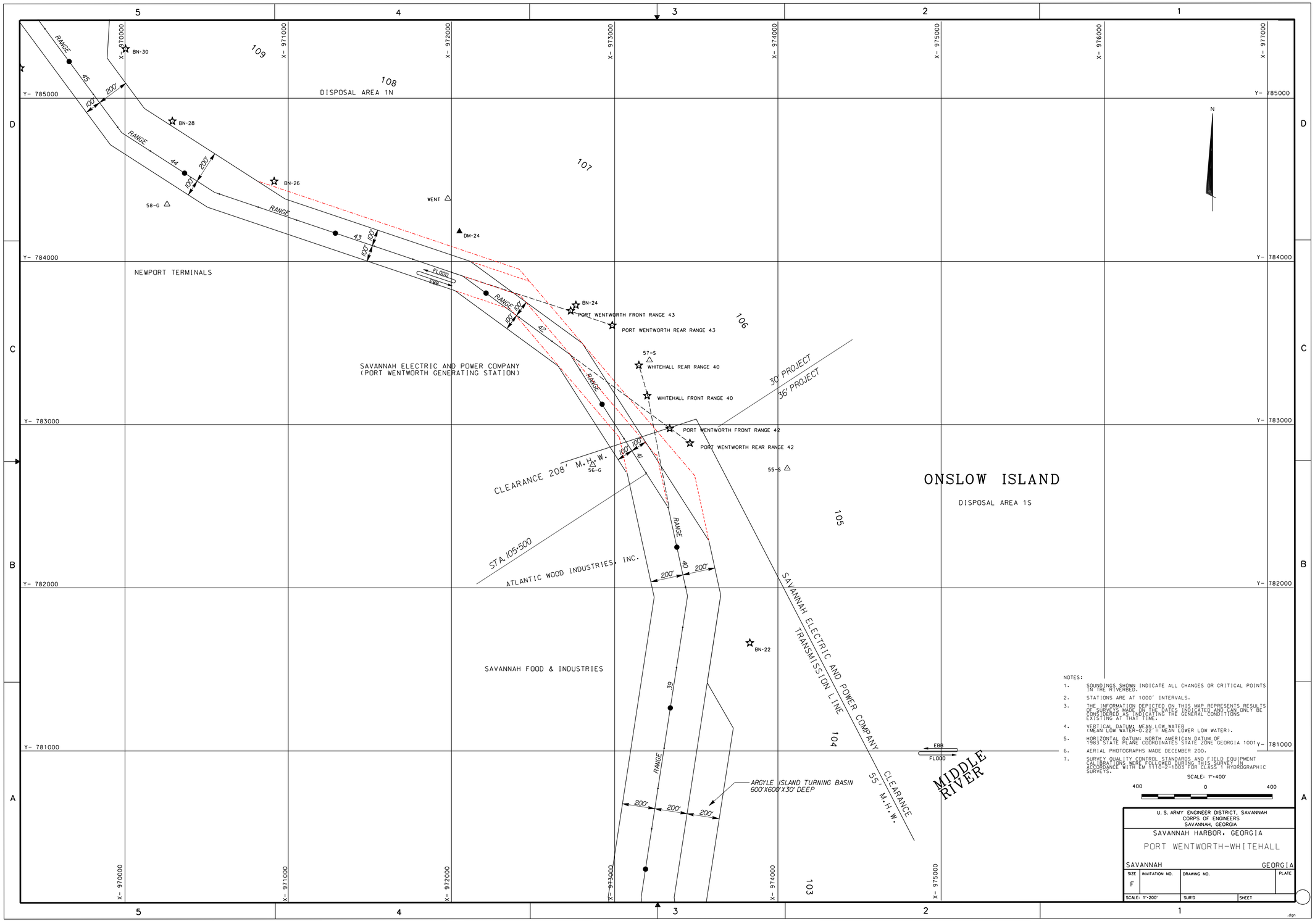
DISPOSAL AREA 1N
NEWPORT TERMINALS
SAVANNAH ELECTRIC AND POWER COMPANY
(PORT WENTWORTH GENERATING STATION)
ONSLOW ISLAND
DISPOSAL AREA 1S
ATLANTIC WOOD INDUSTRIES, INC.
SAVANNAH FOOD & INDUSTRIES
SAVANNAH ELECTRIC AND POWER COMPANY TRANSMISSION LINE
CLEARANCE 55' M.H.W.
CLEARANCE 208' M.H.W.
STA.105+500
30' PROJECT
36' PROJECT
ARGYLE ISLAND TURNING BASIN
600'X600'X30' DEEP
MIDDLE RIVER
FLOOD
EBB
RANGE 45
RANGE 44
RANGE 43
RANGE 42
RANGE 41
RANGE 40
RANGE 39
BN-30
BN-28
BN-26
BN-24
BN-22
58-G
WENT
DM-24
PORT WENTWORTH FRONT RANGE 43
PORT WENTWORTH REAR RANGE 43
57-S
WHITEHALL REAR RANGE 40
WHITEHALL FRONT RANGE 40
PORT WENTWORTH FRONT RANGE 42
PORT WENTWORTH REAR RANGE 42
56-G
55-S
Y- 785000
Y- 784000
Y- 783000
Y- 782000
Y- 781000
X- 970000
X- 971000
X- 972000
X- 973000
X- 974000
X- 975000
X- 976000
X- 977000
N
NOTES:
1. SOUNDINGS SHOWN INDICATE ALL CHANGES OR CRITICAL POINTS IN THE RIVERBED.
2. STATIONS ARE AT 1000' INTERVALS.
3. THE INFORMATION DEPICTED ON THIS MAP REPRESENTS RESULTS OF SURVEYS MADE ON THE DATES INDICATED AND CAN ONLY BE CONSIDERED AS INDICATING THE GENERAL CONDITIONS EXISTING AT THAT TIME.
4. VERTICAL DATUM: MEAN LOW WATER (MEAN LOW WATER-0.22' = MEAN LOWER LOW WATER).
5. HORIZONTAL DATUM: NORTH AMERICAN DATUM OF 1983 STATE PLANE COORDINATES STATE ZONE GEORGIA 1001
6. AERIAL PHOTOGRAPHS MADE DECEMBER 200.
7. SURVEY QUALITY CONTROL STANDARDS AND FIELD EQUIPMENT CALIBRATIONS WERE FOLLOWED DURING THIS SURVEY IN ACCORDANCE WITH EM 1110-2-1003 FOR CLASS 1 HYDROGRAPHIC SURVEYS.
SCALE: 1"=400'
400 0 400
U. S. ARMY ENGINEER DISTRICT, SAVANNAH
CORPS OF ENGINEERS
SAVANNAH, GEORGIA
SAVANNAH HARBOR, GEORGIA
PORT WENTWORTH-WHITEHALL
SAVANNAH GEORGIA
SIZE F
INVITATION NO.
DRAWING NO.
PLATE
SCALE: 1"=200'
SUR'D
SHEET

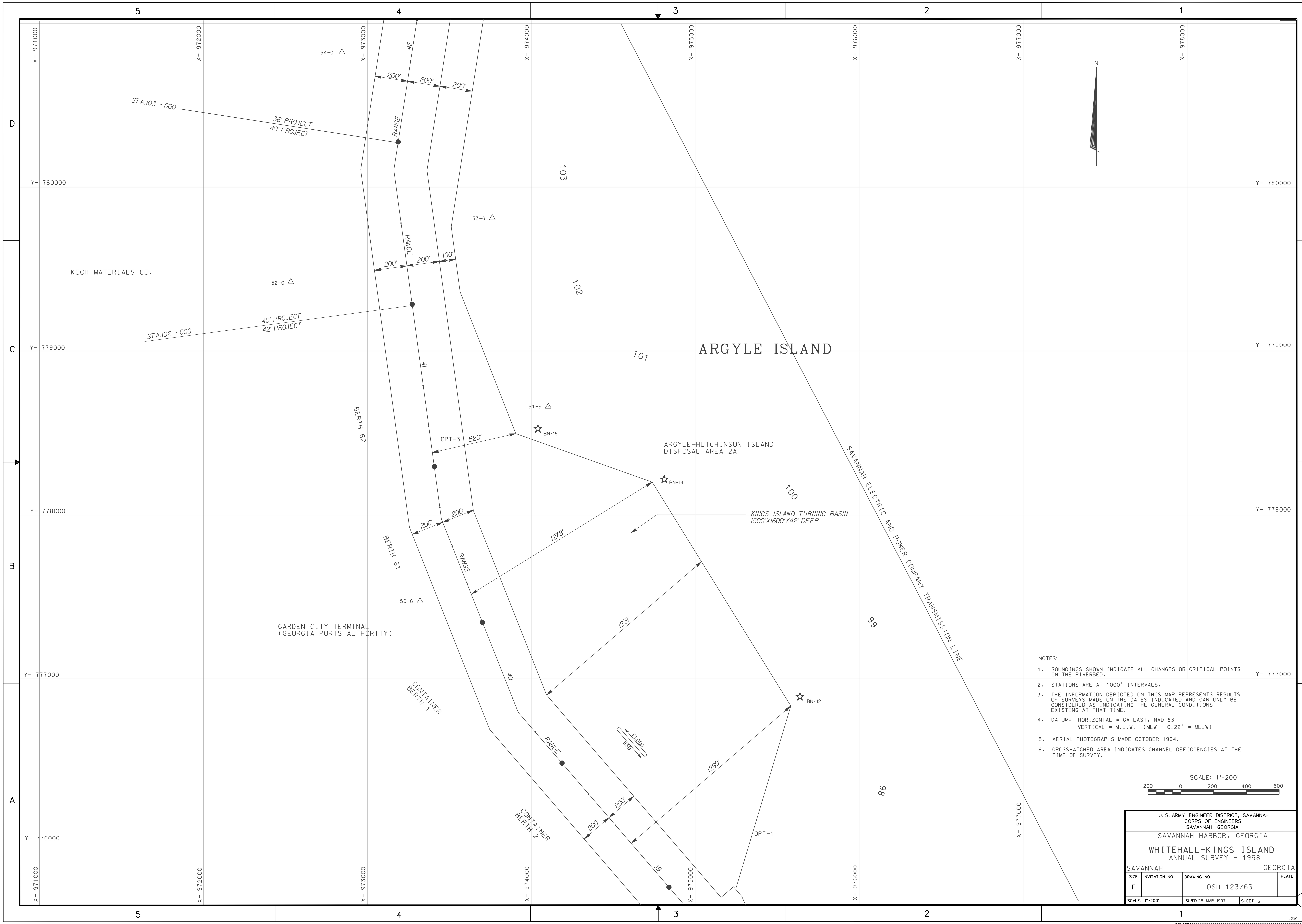

NOTES:

1. SOUNDINGS SHOWN INDICATE ALL CHANGES OR CRITICAL POINTS IN THE RIVERBED.
2. STATIONS ARE AT 1000' INTERVALS.
3. THE INFORMATION DEPICTED ON THIS MAP REPRESENTS RESULTS OF SURVEYS MADE ON THE DATES INDICATED AND CAN ONLY BE CONSIDERED AS INDICATING THE GENERAL CONDITIONS EXISTING AT THAT TIME.
4. DATUM: HORIZONTAL = GA EAST, NAD 83
   VERTICAL = M.L.W. (MLW - 0.22' = MLLW)
5. AERIAL PHOTOGRAPHS MADE OCTOBER 1994.
6. CROSSHATCHED AREA INDICATES CHANNEL DEFICIENCIES AT THE TIME OF SURVEY.

U. S. ARMY ENGINEER DISTRICT, SAVANNAH
CORPS OF ENGINEERS
SAVANNAH, GEORGIA

SAVANNAH HARBOR, GEORGIA

WHITEHALL-KINGS ISLAND
ANNUAL SURVEY - 1998

SAVANNAH GEORGIA

SIZE	INVITATION NO.	DRAWING NO.	PLATE
F		DSH 123/63	
SCALE: 1"=200'		SUR'D 28 MAR 1997	SHEET 5

.dgn

DGNSPEC$$$
$$$$$$SYTIME$$$$$

DISTRICT CONTINUATION SHEET

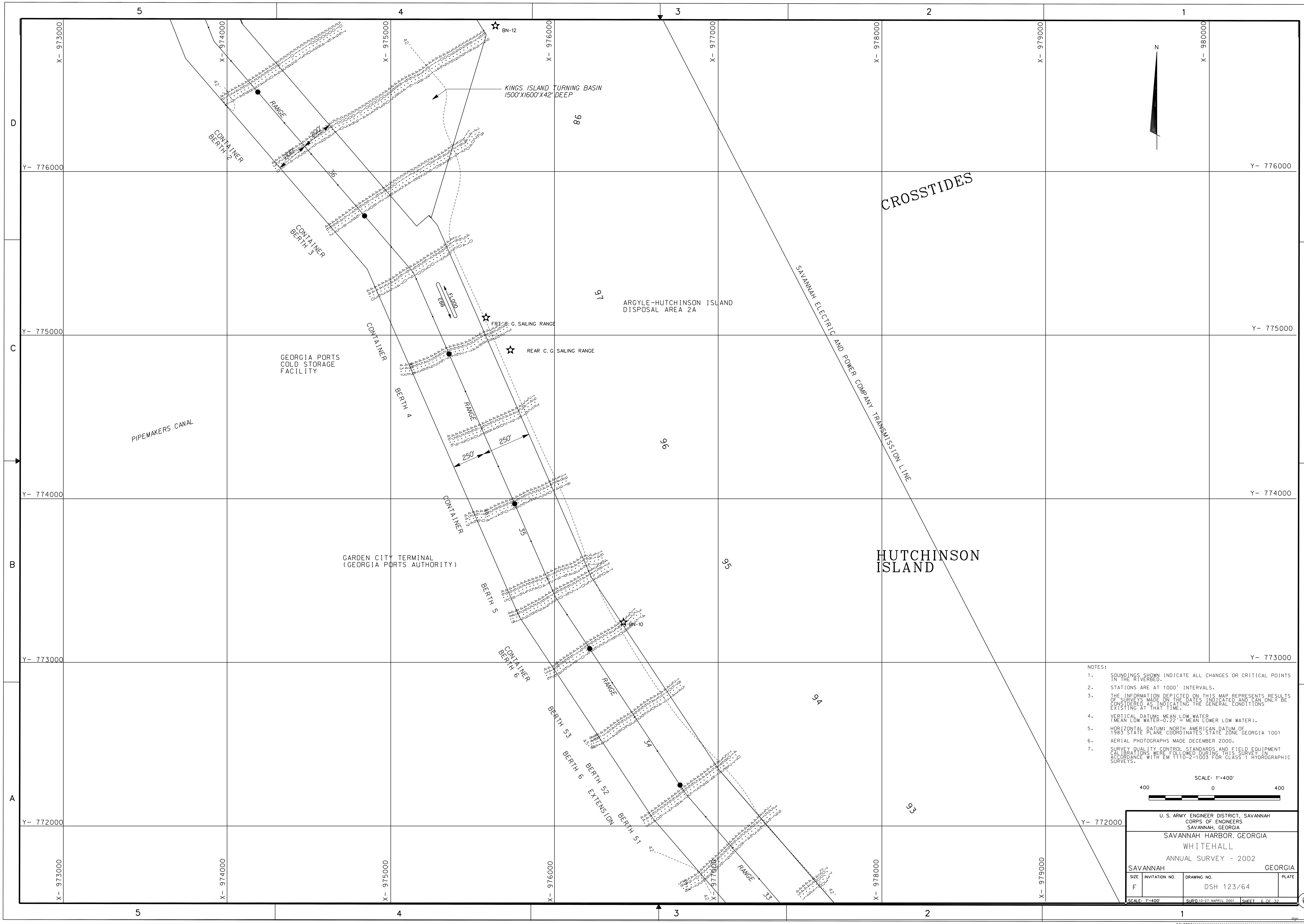

NOTES:

1. SOUNDINGS SHOWN INDICATE ALL CHANGES OR CRITICAL POINTS IN THE RIVERBED.
2. STATIONS ARE AT 1000' INTERVALS.
3. THE INFORMATION DEPICTED ON THIS MAP REPRESENTS RESULTS OF SURVEYS MADE ON THE DATES INDICATED AND CAN ONLY BE CONSIDERED AS INDICATING THE GENERAL CONDITIONS EXISTING AT THAT TIME.
4. VERTICAL DATUM: MEAN LOW WATER (MEAN LOW WATER-0.22' = MEAN LOWER LOW WATER).
5. HORIZONTAL DATUM: NORTH AMERICAN DATUM OF 1983 STATE PLANE COORDINATES STATE ZONE GEORGIA 1001
6. AERIAL PHOTOGRAPHS MADE DECEMBER 2000.
7. SURVEY QUALITY CONTROL STANDARDS AND FIELD EQUIPMENT CALIBRATIONS WERE FOLLOWED DURING THIS SURVEY IN ACCORDANCE WITH EM 1110-2-1003 FOR CLASS 1 HYDROGRAPHIC SURVEYS.

SCALE: 1"=400'

400 0 400

U. S. ARMY ENGINEER DISTRICT, SAVANNAH
CORPS OF ENGINEERS
SAVANNAH, GEORGIA

SAVANNAH HARBOR. GEORGIA

WHITEHALL

ANNUAL SURVEY - 2002

SAVANNAH GEORGIA

SIZE	INVITATION NO.	DRAWING NO.	PLATE
F		DSH 123/64	

SCALE: 1"=400' SUR'D 10-27 NAPRIL 2001 SHEET 6 OF 32

6

dgn

DGNSPEC$$$
$$$$$$SYTIME$$$$$

DISTRICT CONTINUATION SHEET

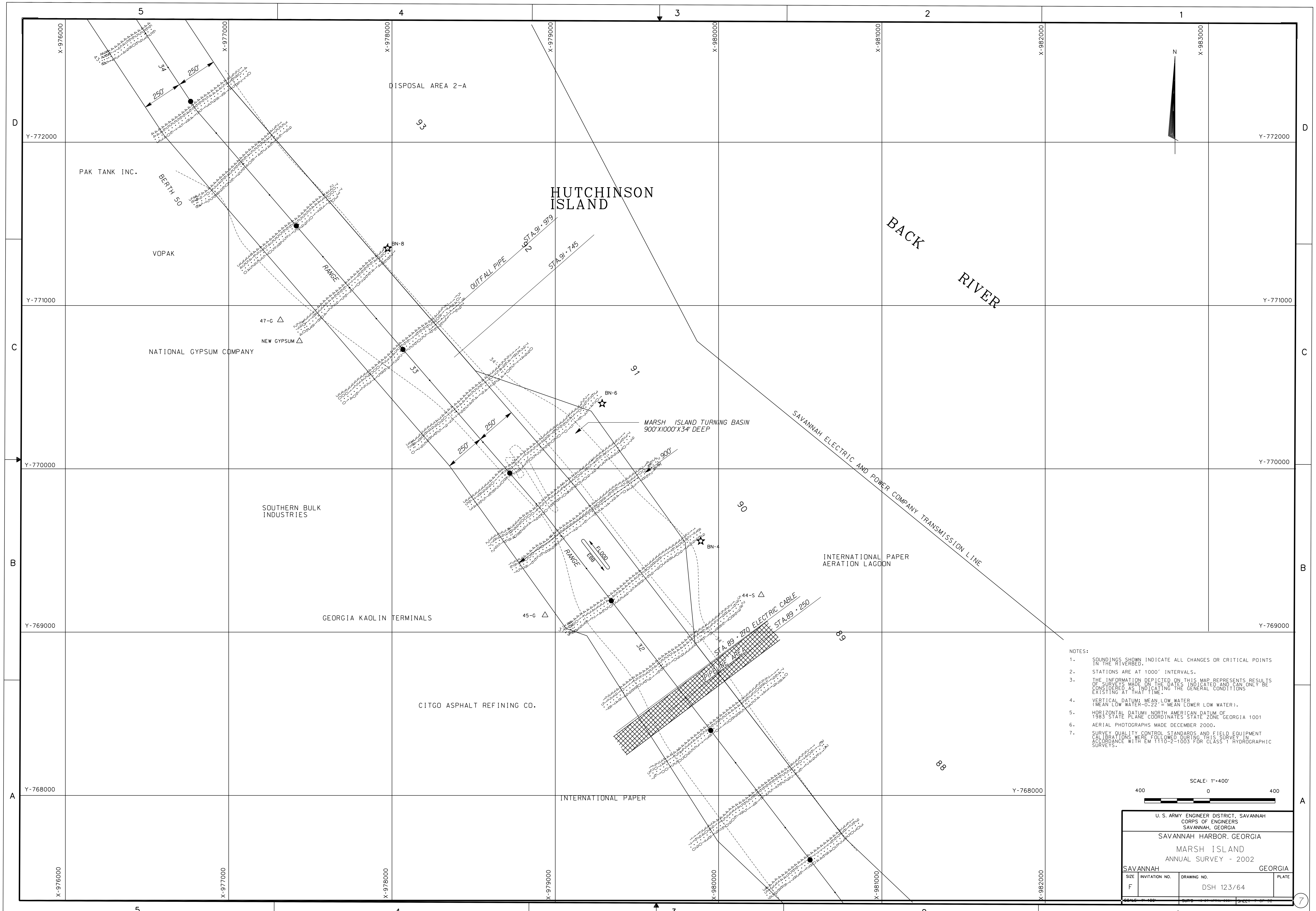

NOTES:

1. SOUNDINGS SHOWN INDICATE ALL CHANGES OR CRITICAL POINTS IN THE RIVERBED.
2. STATIONS ARE AT 1000' INTERVALS.
3. THE INFORMATION DEPICTED ON THIS MAP REPRESENTS RESULTS OF SURVEYS MADE ON THE DATES INDICATED AND CAN ONLY BE CONSIDERED AS INDICATING THE GENERAL CONDITIONS EXISTING AT THAT TIME.
4. VERTICAL DATUM: MEAN LOW WATER (MEAN LOW WATER-0.22' = MEAN LOWER LOW WATER).
5. HORIZONTAL DATUM: NORTH AMERICAN DATUM OF 1983 STATE PLANE COORDINATES STATE ZONE GEORGIA 1001
6. AERIAL PHOTOGRAPHS MADE DECEMBER 2000.
7. SURVEY QUALITY CONTROL STANDARDS AND FIELD EQUIPMENT CALIBRATIONS WERE FOLLOWED DURING THIS SURVEY IN ACCORDANCE WITH EM 1110-2-1003 FOR CLASS 1 HYDROGRAPHIC SURVEYS.

U. S. ARMY ENGINEER DISTRICT, SAVANNAH
CORPS OF ENGINEERS
SAVANNAH, GEORGIA

SAVANNAH HARBOR. GEORGIA

MARSH ISLAND
ANNUAL SURVEY - 2002

SAVANNAH GEORGIA

SIZE	INVITATION NO.	DRAWING NO.	PLATE
F		DSH 123/64	

7

DGNSPEC$$
$$$$$$SYTIME$$$$$

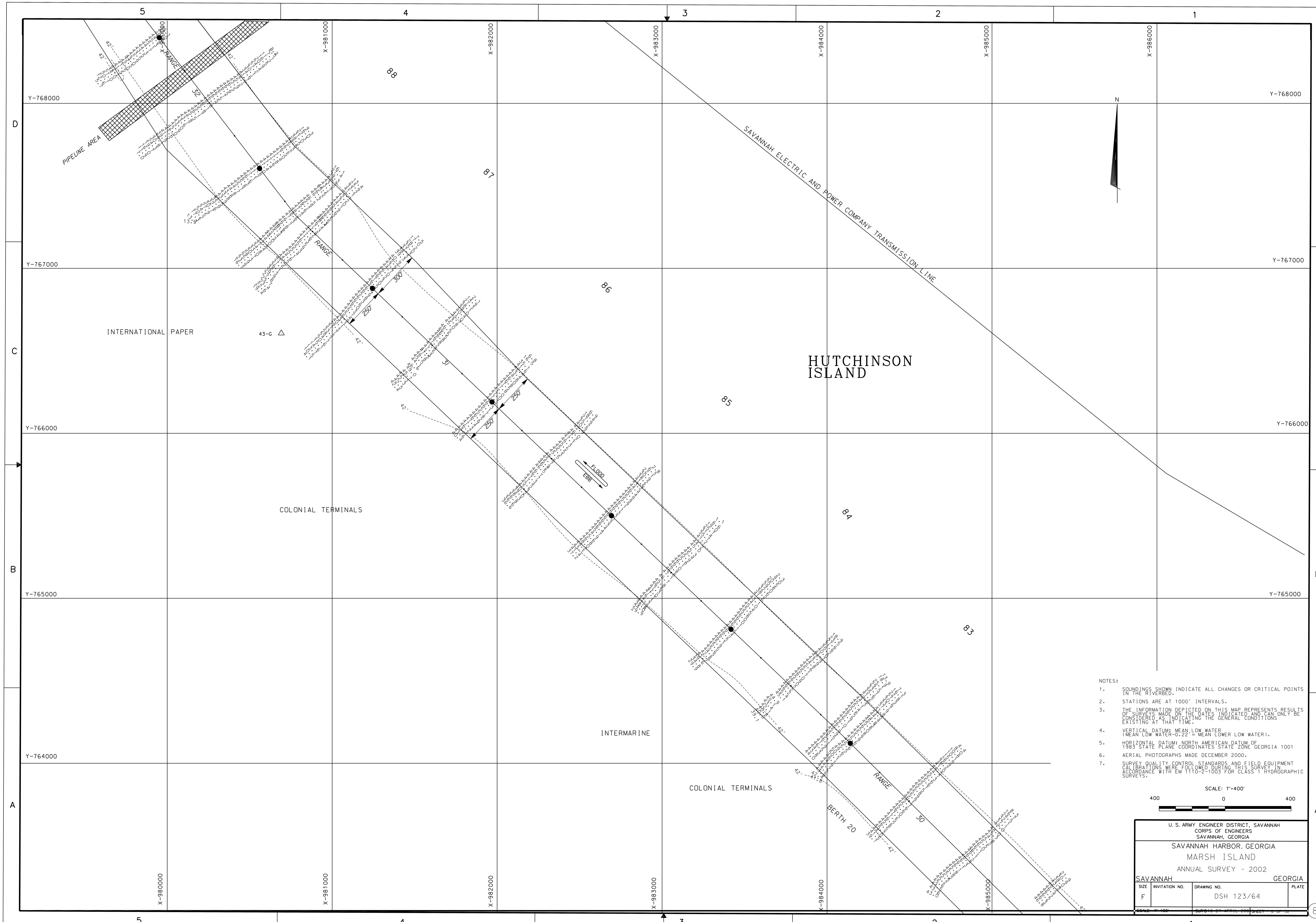

NOTES:

1. SOUNDINGS SHOWN INDICATE ALL CHANGES OR CRITICAL POINTS IN THE RIVERBED.
2. STATIONS ARE AT 1000' INTERVALS.
3. THE INFORMATION DEPICTED ON THIS MAP REPRESENTS RESULTS OF SURVEYS MADE ON THE DATES INDICATED AND CAN ONLY BE CONSIDERED AS INDICATING THE GENERAL CONDITIONS EXISTING AT THAT TIME.
4. VERTICAL DATUM: MEAN LOW WATER (MEAN LOW WATER-0.22' = MEAN LOWER LOW WATER).
5. HORIZONTAL DATUM: NORTH AMERICAN DATUM OF 1983 STATE PLANE COORDINATES STATE ZONE GEORGIA 1001
6. AERIAL PHOTOGRAPHS MADE DECEMBER 2000.
7. SURVEY QUALITY CONTROL STANDARDS AND FIELD EQUIPMENT CALIBRATIONS WERE FOLLOWED DURING THIS SURVEY IN ACCORDANCE WITH EM 1110-2-1003 FOR CLASS 1 HYDROGRAPHIC SURVEYS.

SCALE: 1"=400'

400 0 400

U. S. ARMY ENGINEER DISTRICT, SAVANNAH
CORPS OF ENGINEERS
SAVANNAH, GEORGIA

SAVANNAH HARBOR, GEORGIA
MARSH ISLAND
ANNUAL SURVEY - 2002

SAVANNAH GEORGIA

SIZE	INVITATION NO.	DRAWING NO.	PLATE
F		DSH 123/64	

SCALE: 1" 400' | SUB'D 10 27 APRIL 2001 | SHEET 8 OF 32

8

.dgn

DGNSPEC$$$
$$$$$$SYTIME$$$$$

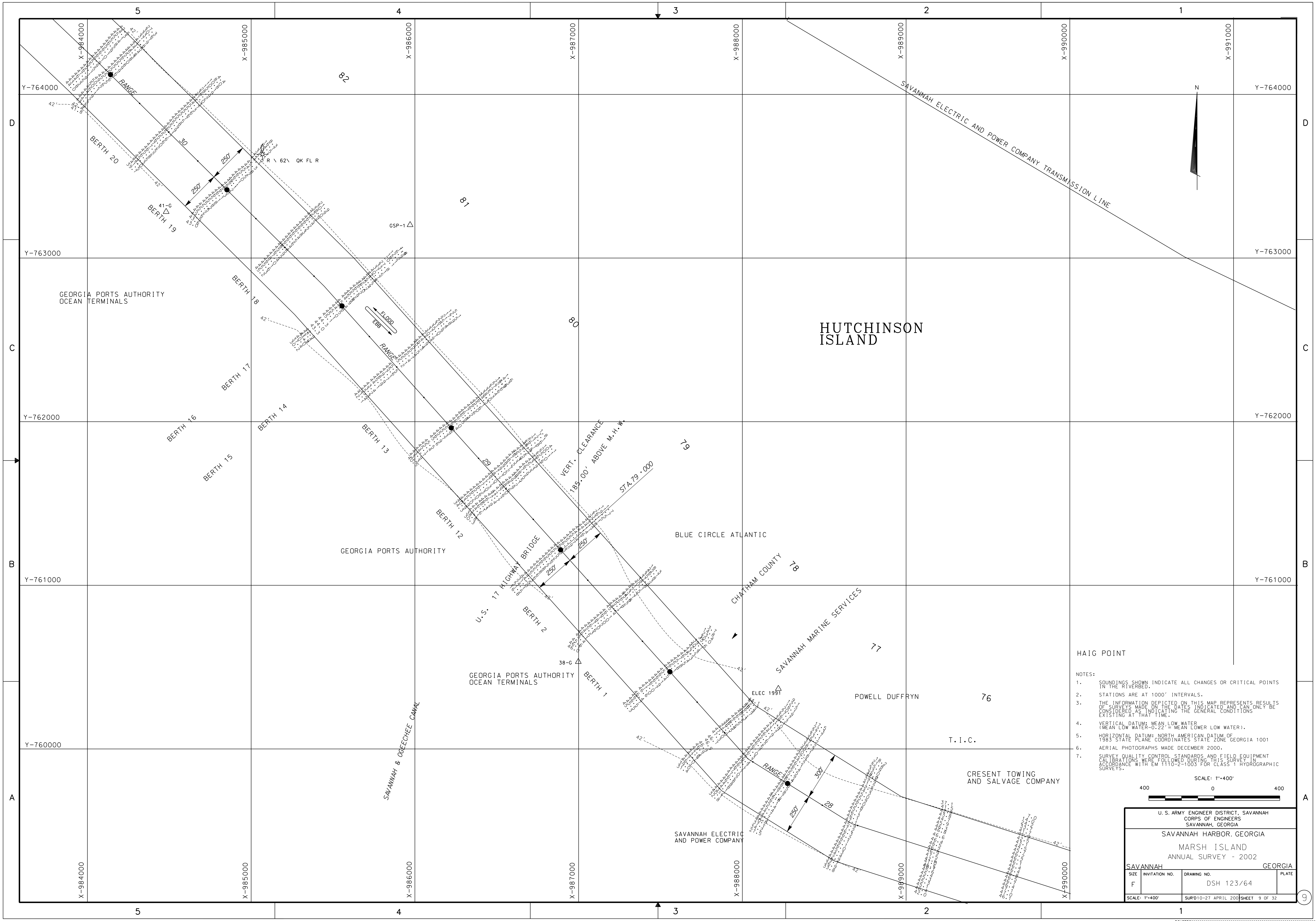

DGNSPEC$$
$$$$$$SYTIME$$$$$

DISTRICT CONTINUATION SHEET

...\savh\2002 Annual\savsht09.dgn 9/29/2006 7:03:34 AM

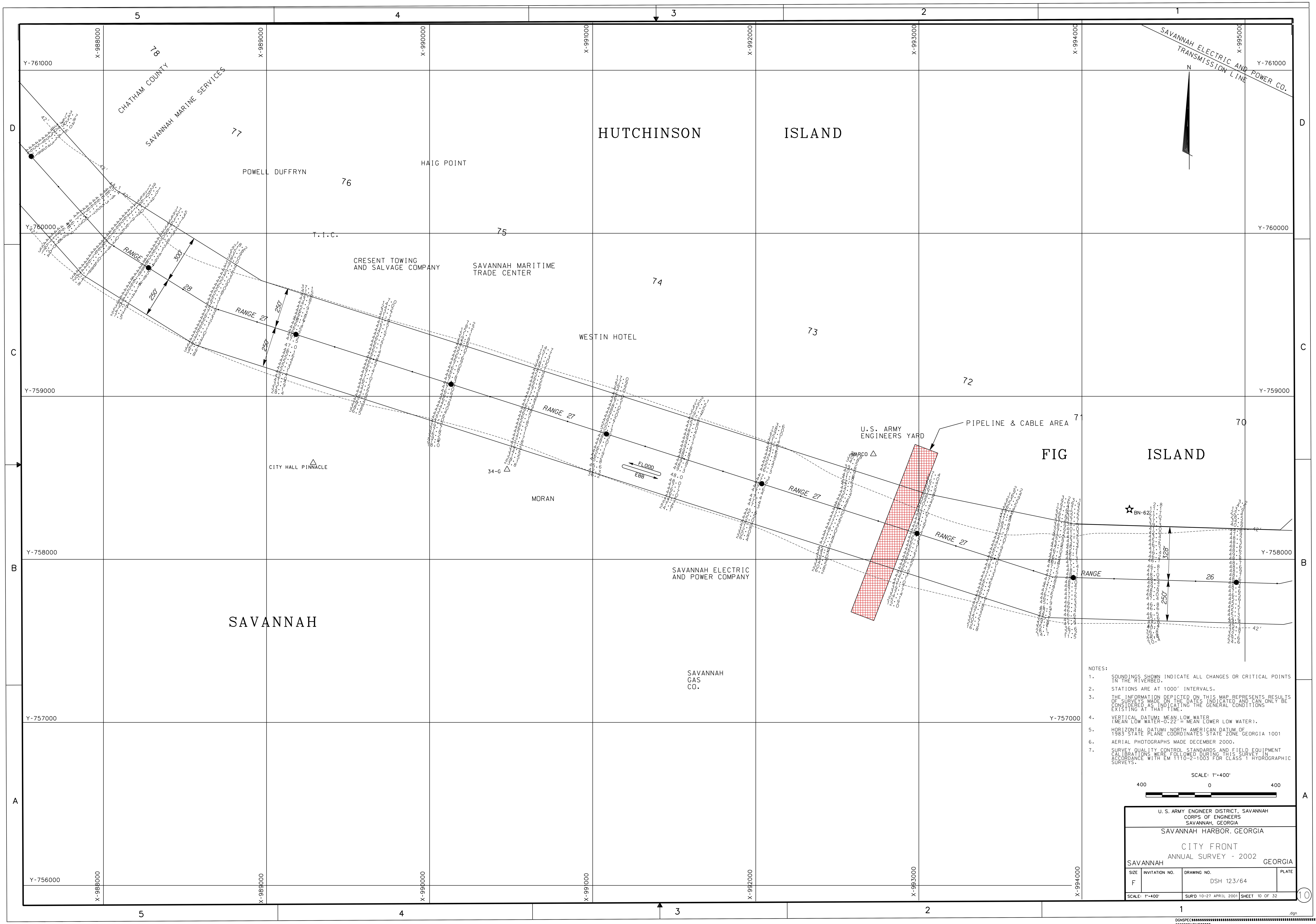

NOTES:

1. SOUNDINGS SHOWN INDICATE ALL CHANGES OR CRITICAL POINTS IN THE RIVERBED.
2. STATIONS ARE AT 1000' INTERVALS.
3. THE INFORMATION DEPICTED ON THIS MAP REPRESENTS RESULTS OF SURVEYS MADE ON THE DATES INDICATED AND CAN ONLY BE CONSIDERED AS INDICATING THE GENERAL CONDITIONS EXISTING AT THAT TIME.
4. VERTICAL DATUM: MEAN LOW WATER (MEAN LOW WATER-0.22' = MEAN LOWER LOW WATER).
5. HORIZONTAL DATUM: NORTH AMERICAN DATUM OF 1983 STATE PLANE COORDINATES STATE ZONE GEORGIA 1001
6. AERIAL PHOTOGRAPHS MADE DECEMBER 2000.
7. SURVEY QUALITY CONTROL STANDARDS AND FIELD EQUIPMENT CALIBRATIONS WERE FOLLOWED DURING THIS SURVEY IN ACCORDANCE WITH EM 1110-2-1003 FOR CLASS 1 HYDROGRAPHIC SURVEYS.

SCALE: 1"=400'

400 0 400

U. S. ARMY ENGINEER DISTRICT, SAVANNAH
CORPS OF ENGINEERS
SAVANNAH, GEORGIA

SAVANNAH HARBOR, GEORGIA

CITY FRONT
ANNUAL SURVEY - 2002

SAVANNAH GEORGIA

SIZE	INVITATION NO.	DRAWING NO.	PLATE
F		DSH 123/64	
SCALE: 1"=400'		SUR'D 10-27 APRIL 2001	SHEET 10 OF 32

10

DISTRICT CONTINUATION SHEET

...\savh\2002 Annual\savsht10.dgn 9/29/2006 7:04:40 AM

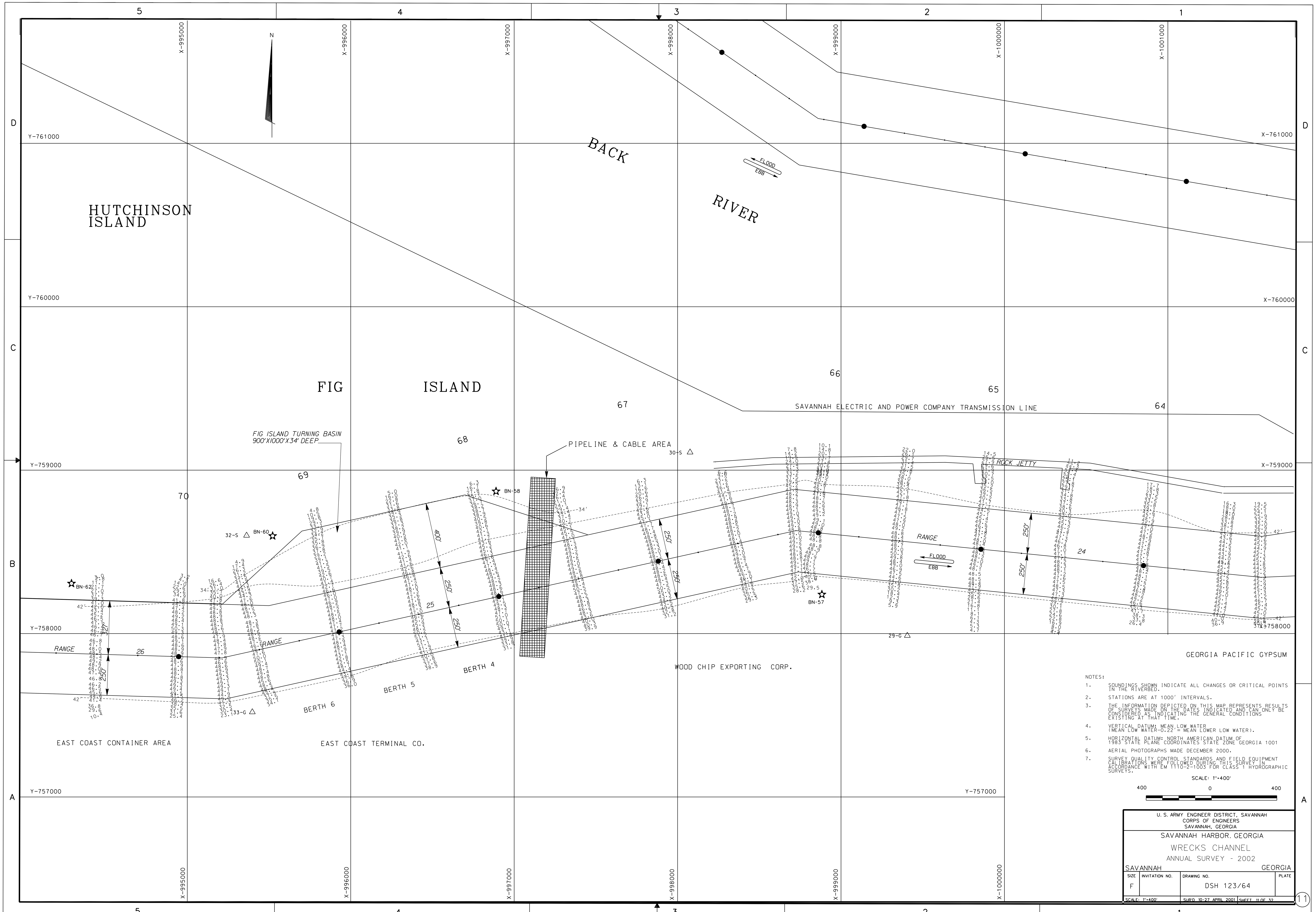

NOTES:

1. SOUNDINGS SHOWN INDICATE ALL CHANGES OR CRITICAL POINTS IN THE RIVERBED.
2. STATIONS ARE AT 1000' INTERVALS.
3. THE INFORMATION DEPICTED ON THIS MAP REPRESENTS RESULTS OF SURVEYS MADE ON THE DATES INDICATED AND CAN ONLY BE CONSIDERED AS INDICATING THE GENERAL CONDITIONS EXISTING AT THAT TIME.
4. VERTICAL DATUM: MEAN LOW WATER (MEAN LOW WATER-0.22' = MEAN LOWER LOW WATER).
5. HORIZONTAL DATUM: NORTH AMERICAN DATUM OF 1983 STATE PLANE COORDINATES STATE ZONE GEORGIA 1001
6. AERIAL PHOTOGRAPHS MADE DECEMBER 2000.
7. SURVEY QUALITY CONTROL STANDARDS AND FIELD EQUIPMENT CALIBRATIONS WERE FOLLOWED DURING THIS SURVEY IN ACCORDANCE WITH EM 1110-2-1003 FOR CLASS 1 HYDROGRAPHIC SURVEYS.

SCALE: 1"=400'

400 0 400

U. S. ARMY ENGINEER DISTRICT, SAVANNAH
CORPS OF ENGINEERS
SAVANNAH, GEORGIA

SAVANNAH HARBOR. GEORGIA

WRECKS CHANNEL

ANNUAL SURVEY - 2002

SAVANNAH GEORGIA

SIZE	INVITATION NO.	DRAWING NO.	PLATE
F		DSH 123/64	

SCALE: 1"=400' SUR'D 10-27 APRIL 2001 SHEET 11 OF 32

11

.dgn

DGNSPEC$$$
$$$$$$SYTIME$$$$$

DISTRICT CONTINUATION SHEET

...\savh\2002 Annual\savsht11.dgn 9/29/2006 7:05:34 AM

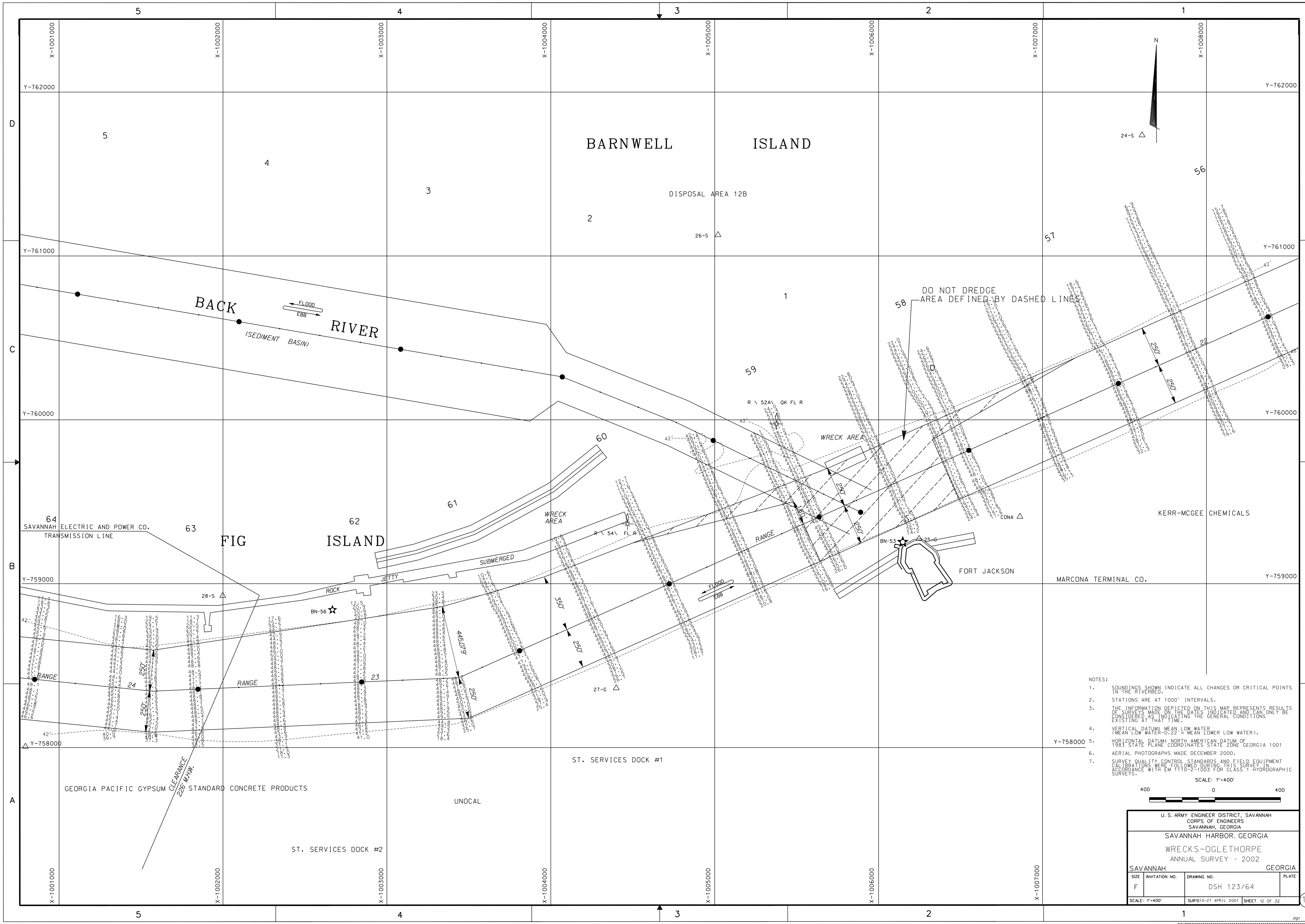

NOTES:

1. SOUNDINGS SHOWN INDICATE ALL CHANGES OR CRITICAL POINTS IN THE RIVERBED.
2. STATIONS ARE AT 1000' INTERVALS.
3. THE INFORMATION DEPICTED ON THIS MAP REPRESENTS RESULTS OF SURVEYS MADE ON THE DATES INDICATED AND CAN ONLY BE CONSIDERED AS INDICATING THE GENERAL CONDITIONS EXISTING AT THAT TIME.
4. VERTICAL DATUM: MEAN LOW WATER (MEAN LOW WATER-0.22' = MEAN LOWER LOW WATER).
5. HORIZONTAL DATUM: NORTH AMERICAN DATUM OF 1983 STATE PLANE COORDINATES STATE ZONE GEORGIA 1001
6. AERIAL PHOTOGRAPHS MADE DECEMBER 2000.
7. SURVEY QUALITY CONTROL STANDARDS AND FIELD EQUIPMENT CALIBRATIONS WERE FOLLOWED DURING THIS SURVEY IN ACCORDANCE WITH EM 1110-2-1003 FOR CLASS 1 HYDROGRAPHIC SURVEYS.

SCALE: 1"=400'

400 0 400

U. S. ARMY ENGINEER DISTRICT, SAVANNAH
CORPS OF ENGINEERS
SAVANNAH, GEORGIA

SAVANNAH HARBOR. GEORGIA

WRECKS–OGLETHORPE
ANNUAL SURVEY - 2002

SAVANNAH GEORGIA

SIZE	INVITATION NO.	DRAWING NO.	PLATE
F		DSH 123/64	
SCALE: 1"=400'		SUR'D 10-27 APRIL 2001	SHEET 12 OF 32

12

.dgn

DGNSPEC$$$
$$$$$$SYTIME$$$$$

DISTRICT CONTINUATION SHEET

...\savh\2002 Annual\savsht12.dgn 9/29/2006 7:06:36 AM

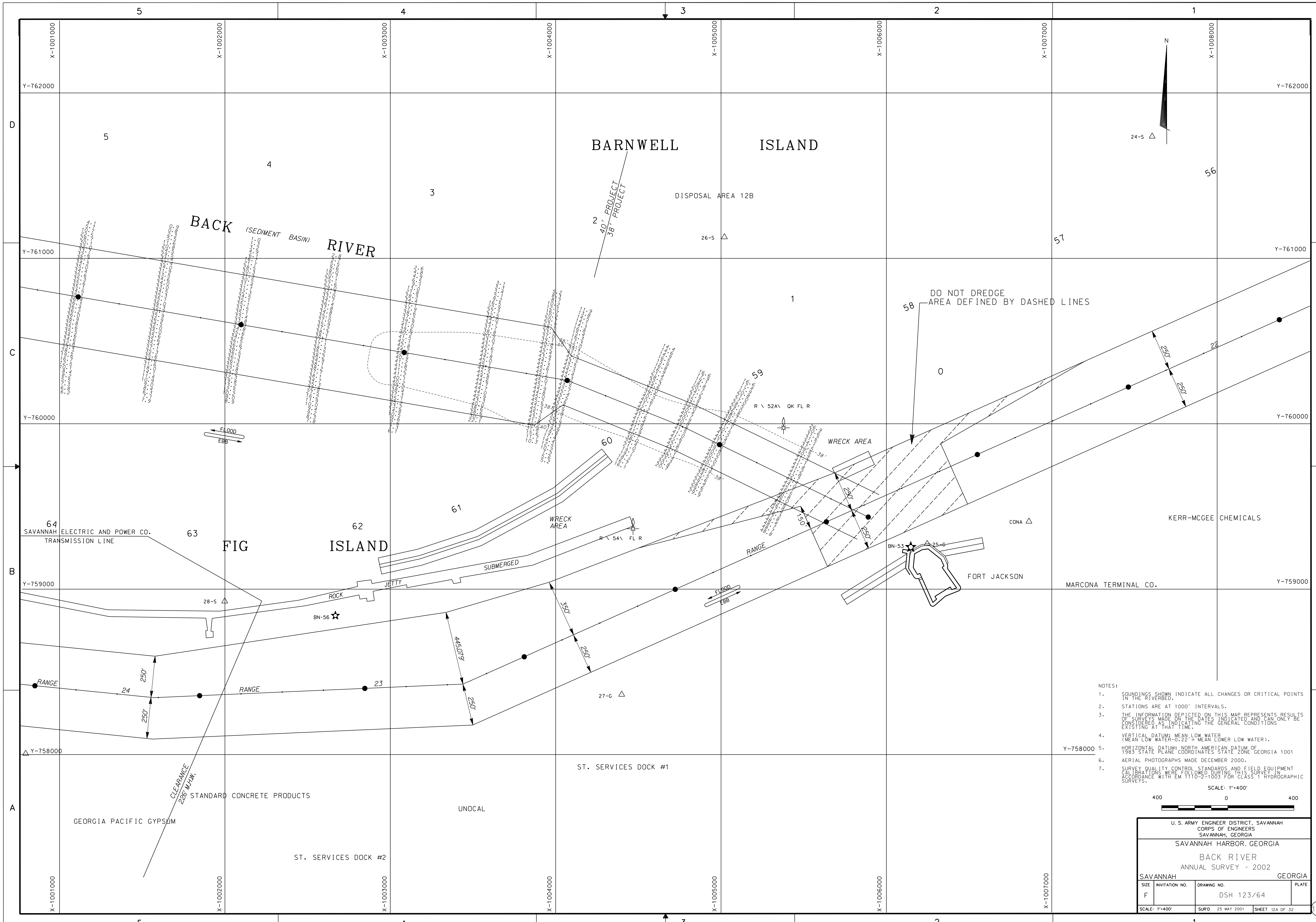

DGNSPEC$$$
$$$$$$SYTIME$$$$$

...\savh\2002 Annual\savsht12a.dgn 9/29/2006 7:08:00 AM

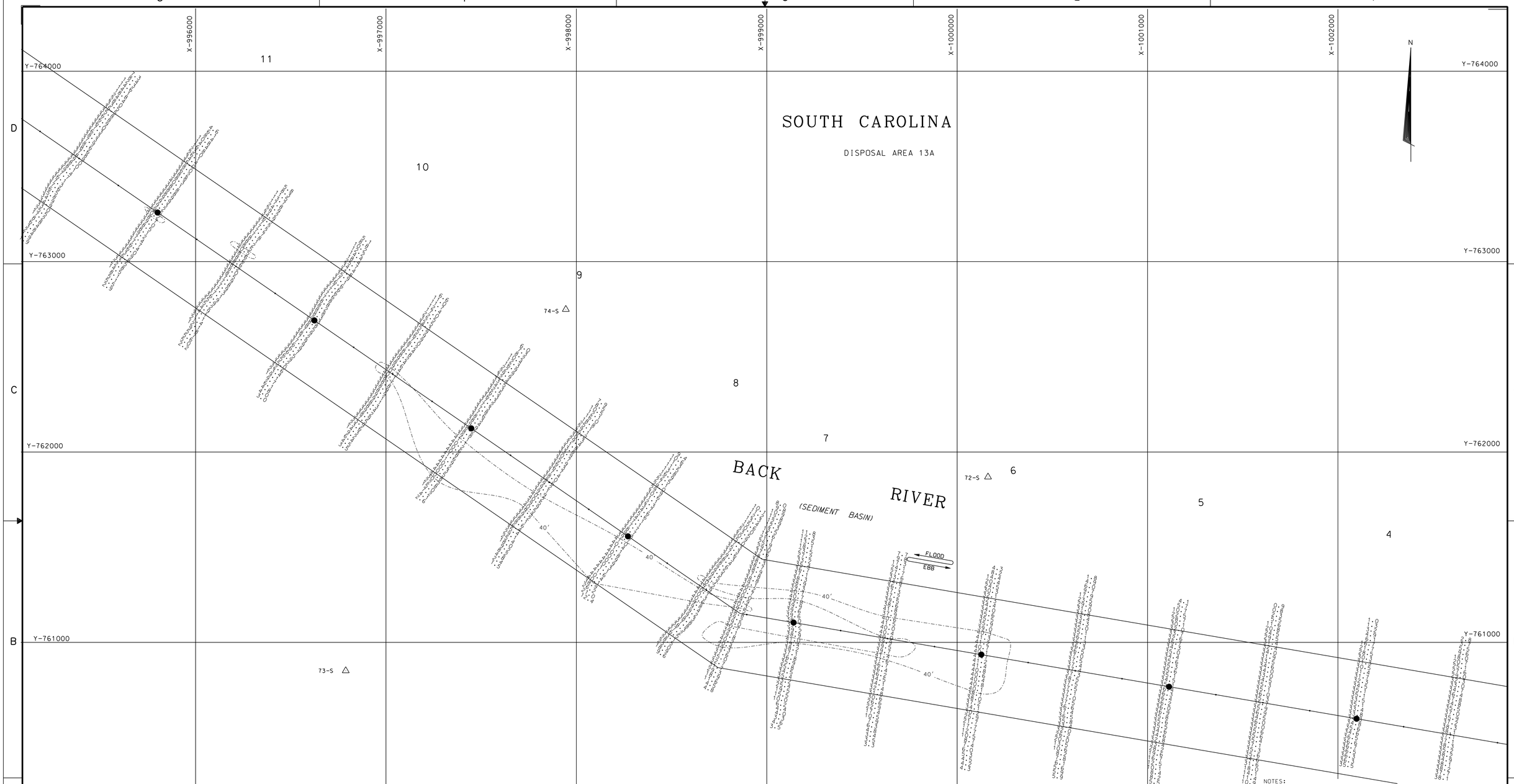

NOTES:

1. SOUNDINGS SHOWN INDICATE ALL CHANGES OR CRITICAL POINTS IN THE RIVERBED.
2. STATIONS ARE AT 1000' INTERVALS.
3. THE INFORMATION DEPICTED ON THIS MAP REPRESENTS RESULTS OF SURVEYS MADE ON THE DATES INDICATED AND CAN ONLY BE CONSIDERED AS INDICATING THE GENERAL CONDITIONS EXISTING AT THAT TIME.
4. VERTICAL DATUM: MEAN LOW WATER (MEAN LOW WATER-0.22' = MEAN LOWER LOW WATER).
5. HORIZONTAL DATUM: NORTH AMERICAN DATUM OF 1983 STATE PLANE COORDINATES STATE ZONE GEORGIA 1001
6. AERIAL PHOTOGRAPHS MADE DECEMBER 2000.
7. SURVEY QUALITY CONTROL STANDARDS AND FIELD EQUIPMENT CALIBRATIONS WERE FOLLOWED DURING THIS SURVEY IN ACCORDANCE WITH EM 1110-2-1003 FOR CLASS 1 HYDROGRAPHIC SURVEYS.

SCALE: 1"=400'

400 0 400

U. S. ARMY ENGINEER DISTRICT, SAVANNAH
CORPS OF ENGINEERS
SAVANNAH, GEORGIA

SAVANNAH HARBOR, GEORGIA

BACK RIVER

ANNUAL SURVEY - 2002

SIZE	INVITATION NO.	DRAWING NO.	PLATE
F		DSH 123/64	
SCALE: 1"=400'		SURV'D 25 MAY 2001	SHEET 12B OF 32

12B

.dgn

DISTRICT CONTINUATION SHEET

...\savhl\2002 Annual\savsht12b.dgn 9/29/2006 7:08:54 AM

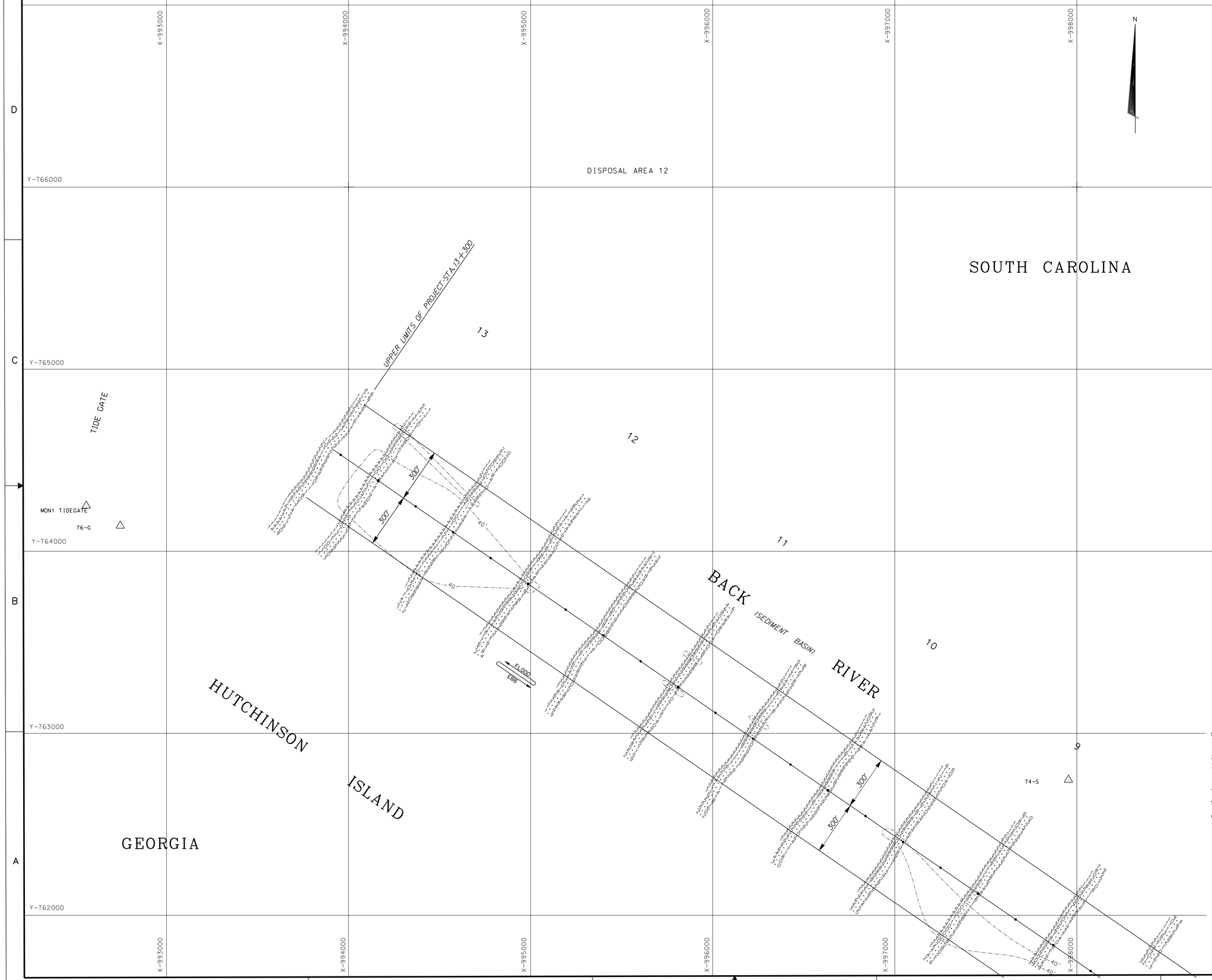

NOTES:

1. SOUNDINGS SHOWN INDICATE ALL CHANGES OR CRITICAL POINTS IN THE RIVERBED.
2. STATIONS ARE AT 1000' INTERVALS.
3. THE INFORMATION DEPICTED ON THIS MAP REPRESENTS RESULTS OF SURVEYS MADE ON THE DATES INDICATED AND CAN ONLY BE CONSIDERED AS INDICATING THE GENERAL CONDITIONS EXISTING AT THAT TIME.
4. VERTICAL DATUM: MEAN LOW WATER (MEAN LOW WATER-0.22' = MEAN LOWER LOW WATER).
5. HORIZONTAL DATUM: NORTH AMERICAN DATUM OF 1983 STATE PLANE COORDINATES STATE ZONE GEORGIA 1001
6. AERIAL PHOTOGRAPHS MADE DECEMBER 2000.
7. SURVEY QUALITY CONTROL STANDARDS AND FIELD EQUIPMENT CALIBRATIONS WERE FOLLOWED DURING THIS SURVEY IN ACCORDANCE WITH EM 1110-2-1003 FOR CLASS 1 HYDROGRAPHIC SURVEYS.

SCALE: 1"=400'

400 0 400

U. S. ARMY ENGINEER DISTRICT, SAVANNAH
CORPS OF ENGINEERS
SAVANNAH, GEORGIA

SAVANNAH HARBOR, GEORGIA

BACK RIVER
ANNUAL SURVEY - 2002

SAVANNAH GEORGIA

SIZE	INVITATION NO.	DRAWING NO.	PLATE
F		DSH 123/64	
SCALE: 1"=400'		SUR'D 25 MAY 2001	SHEET 12C OF 32

12C

.dgn

\savh\2002 Annual\savsht12c.dgn 9/29/2006 7:12:02 AM

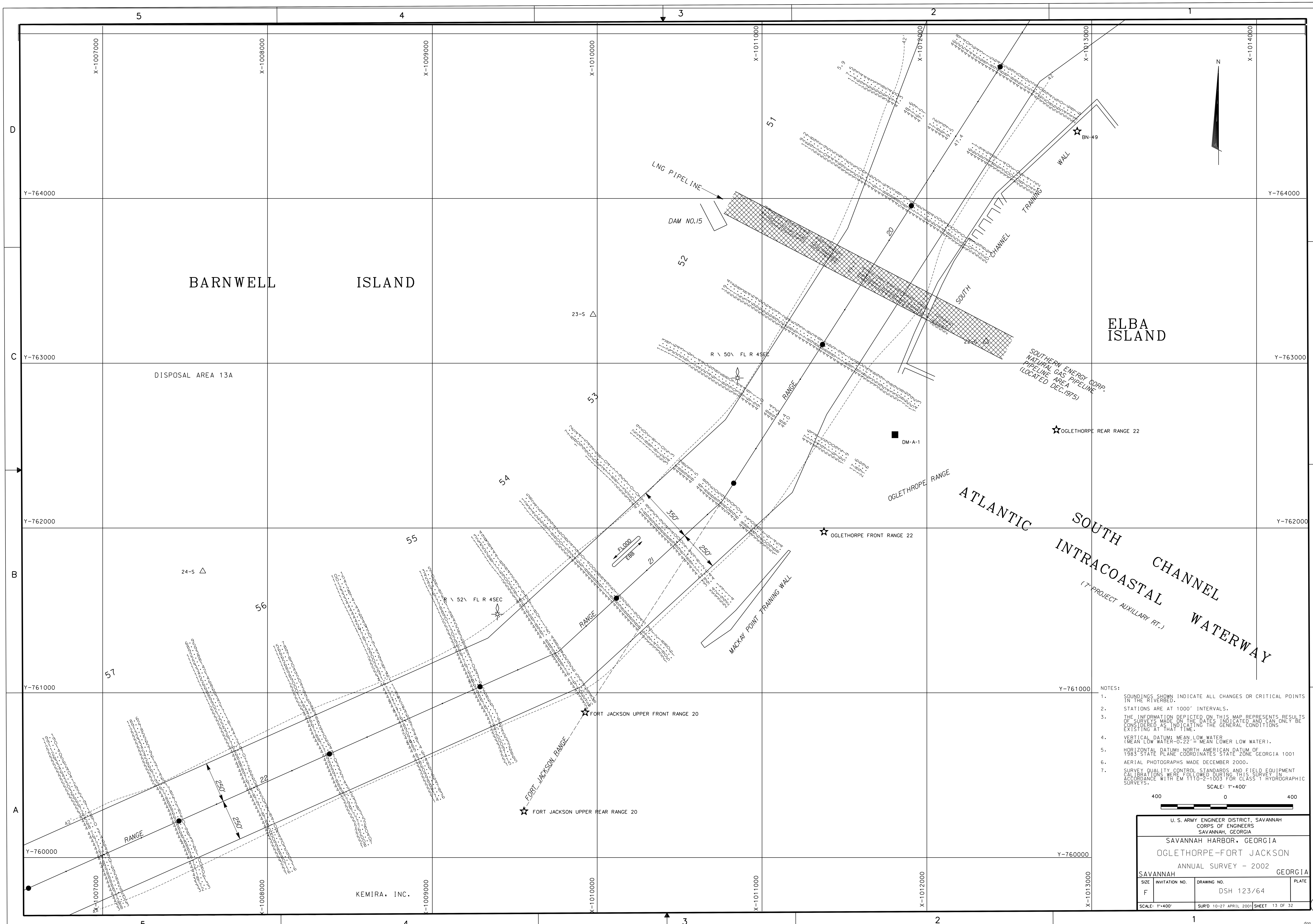

NOTES:

1. SOUNDINGS SHOWN INDICATE ALL CHANGES OR CRITICAL POINTS IN THE RIVERBED.
2. STATIONS ARE AT 1000' INTERVALS.
3. THE INFORMATION DEPICTED ON THIS MAP REPRESENTS RESULTS OF SURVEYS MADE ON THE DATES INDICATED AND CAN ONLY BE CONSIDERED AS INDICATING THE GENERAL CONDITIONS EXISTING AT THAT TIME.
4. VERTICAL DATUM: MEAN LOW WATER (MEAN LOW WATER-0.22' = MEAN LOWER LOW WATER).
5. HORIZONTAL DATUM: NORTH AMERICAN DATUM OF 1983 STATE PLANE COORDINATES STATE ZONE GEORGIA 1001
6. AERIAL PHOTOGRAPHS MADE DECEMBER 2000.
7. SURVEY QUALITY CONTROL STANDARDS AND FIELD EQUIPMENT CALIBRATIONS WERE FOLLOWED DURING THIS SURVEY IN ACCORDANCE WITH EM 1110-2-1003 FOR CLASS 1 HYDROGRAPHIC SURVEYS.

SCALE: 1"=400'

400 0 400

U. S. ARMY ENGINEER DISTRICT, SAVANNAH
CORPS OF ENGINEERS
SAVANNAH, GEORGIA

SAVANNAH HARBOR, GEORGIA

OGLETHORPE-FORT JACKSON

ANNUAL SURVEY - 2002

SAVANNAH GEORGIA

SIZE	INVITATION NO.	DRAWING NO.	PLATE
F		DSH 123/64	
SCALE: 1"=400'		SUR'D 10-27 APRIL 2001	SHEET 13 OF 32

13

.dgn

DGNSPEC$$$
$$$$$$SYTIME$$$$$

DISTRICT CONTINUATION SHEET

...\savh\2002 Annual\savsht13.dgn 9/29/2006 7:13:09 AM

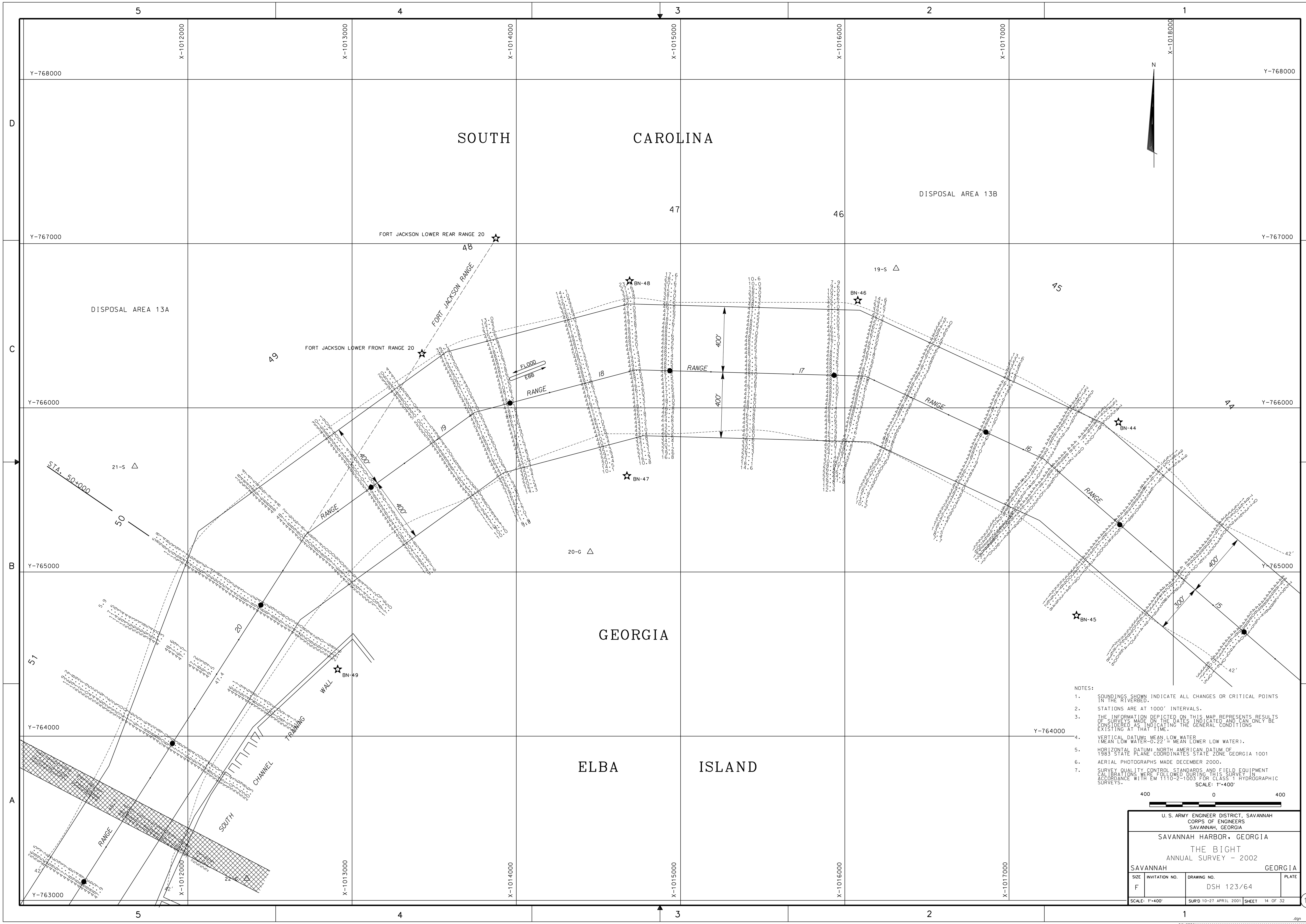

NOTES:

1. SOUNDINGS SHOWN INDICATE ALL CHANGES OR CRITICAL POINTS IN THE RIVERBED.
2. STATIONS ARE AT 1000' INTERVALS.
3. THE INFORMATION DEPICTED ON THIS MAP REPRESENTS RESULTS OF SURVEYS MADE ON THE DATES INDICATED AND CAN ONLY BE CONSIDERED AS INDICATING THE GENERAL CONDITIONS EXISTING AT THAT TIME.
4. VERTICAL DATUM: MEAN LOW WATER (MEAN LOW WATER-0.22' = MEAN LOWER LOW WATER).
5. HORIZONTAL DATUM: NORTH AMERICAN DATUM OF 1983 STATE PLANE COORDINATES STATE ZONE GEORGIA 1001
6. AERIAL PHOTOGRAPHS MADE DECEMBER 2000.
7. SURVEY QUALITY CONTROL STANDARDS AND FIELD EQUIPMENT CALIBRATIONS WERE FOLLOWED DURING THIS SURVEY IN ACCORDANCE WITH EM 1110-2-1003 FOR CLASS 1 HYDROGRAPHIC SURVEYS.

SCALE: 1"=400'

400 0 400

U. S. ARMY ENGINEER DISTRICT, SAVANNAH
CORPS OF ENGINEERS
SAVANNAH, GEORGIA

SAVANNAH HARBOR, GEORGIA

THE BIGHT
ANNUAL SURVEY - 2002

SAVANNAH GEORGIA

SIZE	INVITATION NO.	DRAWING NO.	PLATE
F		DSH 123/64	
SCALE: 1"=400'		SUR'D 10-27 APRIL 2001	SHEET 14 OF 32

.dgn

DGNSPEC$$
$$$$$$SYTIME$$$$$

DISTRICT CONTINUATION SHEET

...\savh\2002 Annual\savsht14.dgn 9/29/2006 7:14:06 AM

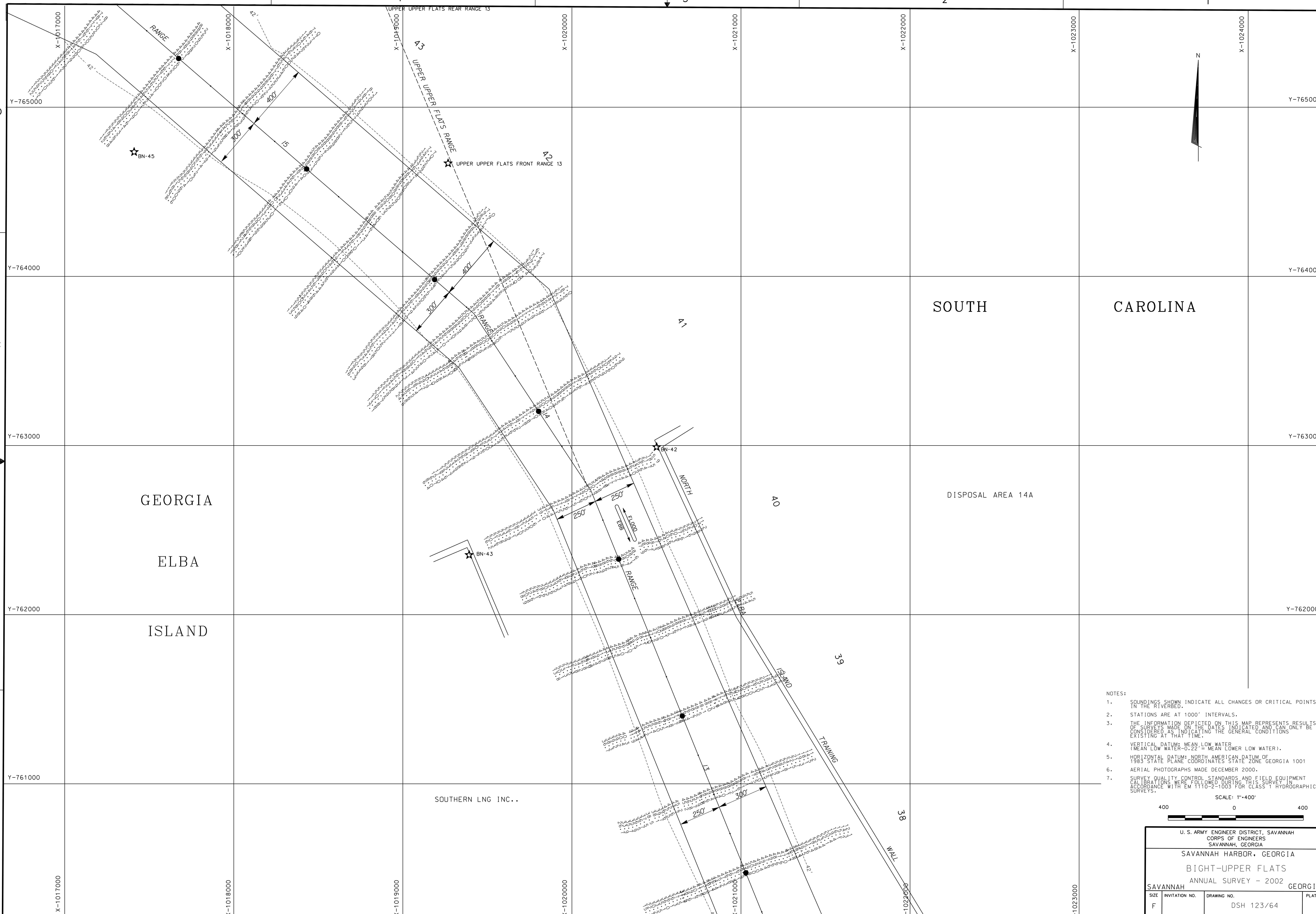

NOTES:

1. SOUNDINGS SHOWN INDICATE ALL CHANGES OR CRITICAL POINTS IN THE RIVERBED.
2. STATIONS ARE AT 1000' INTERVALS.
3. THE INFORMATION DEPICTED ON THIS MAP REPRESENTS RESULTS OF SURVEYS MADE ON THE DATES INDICATED AND CAN ONLY BE CONSIDERED AS INDICATING THE GENERAL CONDITIONS EXISTING AT THAT TIME.
4. VERTICAL DATUM: MEAN LOW WATER (MEAN LOW WATER-0.22' = MEAN LOWER LOW WATER).
5. HORIZONTAL DATUM: NORTH AMERICAN DATUM OF 1983 STATE PLANE COORDINATES STATE ZONE GEORGIA 1001
6. AERIAL PHOTOGRAPHS MADE DECEMBER 2000.
7. SURVEY QUALITY CONTROL STANDARDS AND FIELD EQUIPMENT CALIBRATIONS WERE FOLLOWED DURING THIS SURVEY IN ACCORDANCE WITH EM 1110-2-1003 FOR CLASS 1 HYDROGRAPHIC SURVEYS.

SCALE: 1"=400'

400 0 400

U. S. ARMY ENGINEER DISTRICT, SAVANNAH
CORPS OF ENGINEERS
SAVANNAH, GEORGIA

SAVANNAH HARBOR, GEORGIA

BIGHT-UPPER FLATS

ANNUAL SURVEY - 2002

SAVANNAH GEORGIA

SIZE	INVITATION NO.	DRAWING NO.	PLATE
F		DSH 123/64	
SCALE: 1"=400'		SUR'D 10-27 APRIL 2001	SHEET 15 OF 32

15

.dgn
DGNSPEC$$
$$$$$$SYTIME$$$$$

...\savh\2002 Annual\savsht15.dgn 9/29/2006 7:15:05 AM

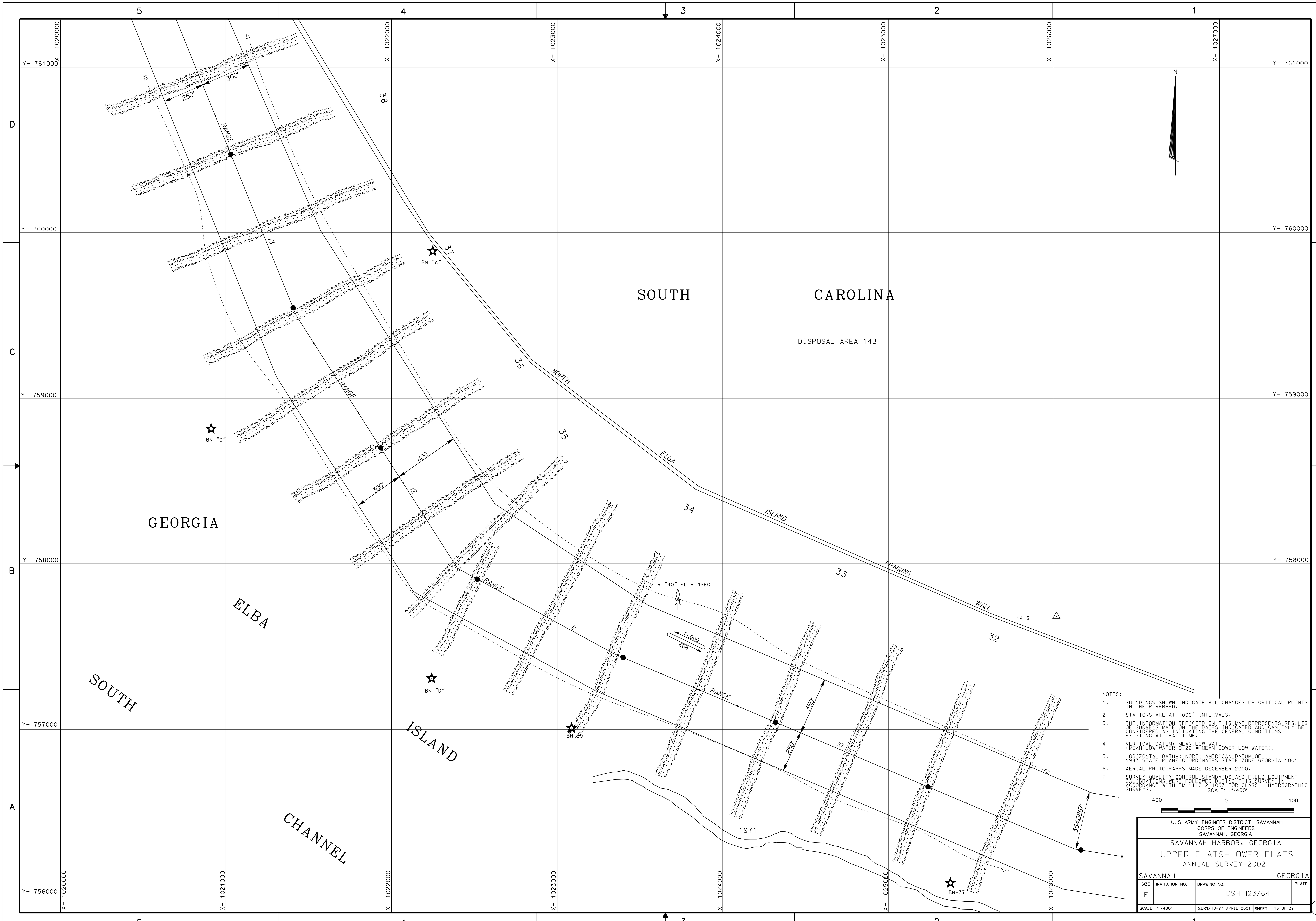

NOTES:

1. SOUNDINGS SHOWN INDICATE ALL CHANGES OR CRITICAL POINTS IN THE RIVERBED.
2. STATIONS ARE AT 1000' INTERVALS.
3. THE INFORMATION DEPICTED ON THIS MAP REPRESENTS RESULTS OF SURVEYS MADE ON THE DATES INDICATED AND CAN ONLY BE CONSIDERED AS INDICATING THE GENERAL CONDITIONS EXISTING AT THAT TIME.
4. VERTICAL DATUM: MEAN LOW WATER (MEAN LOW WATER-0.22' = MEAN LOWER LOW WATER).
5. HORIZONTAL DATUM: NORTH AMERICAN DATUM OF 1983 STATE PLANE COORDINATES STATE ZONE GEORGIA 1001
6. AERIAL PHOTOGRAPHS MADE DECEMBER 2000.
7. SURVEY QUALITY CONTROL STANDARDS AND FIELD EQUIPMENT CALIBRATIONS WERE FOLLOWED DURING THIS SURVEY IN ACCORDANCE WITH EM 1110-2-1003 FOR CLASS 1 HYDROGRAPHIC SURVEYS.

SCALE: 1"=400'

400 0 400

U. S. ARMY ENGINEER DISTRICT, SAVANNAH
CORPS OF ENGINEERS
SAVANNAH, GEORGIA

SAVANNAH HARBOR, GEORGIA
UPPER FLATS-LOWER FLATS
ANNUAL SURVEY-2002

SAVANNAH GEORGIA

SIZE	INVITATION NO.	DRAWING NO.	PLATE
F		DSH 123/64	

SCALE: 1"=400' | SUR'D 10-27 APRIL 2001 | SHEET 16 OF 32

16

DGNSPEC$$$
$$$$$$SYTIME$$$$$
.dgn

DISTRICT CONTINUATION SHEET

...\savh\2002 Annual\savsht16.dgn 9/29/2006 7:16:09 AM

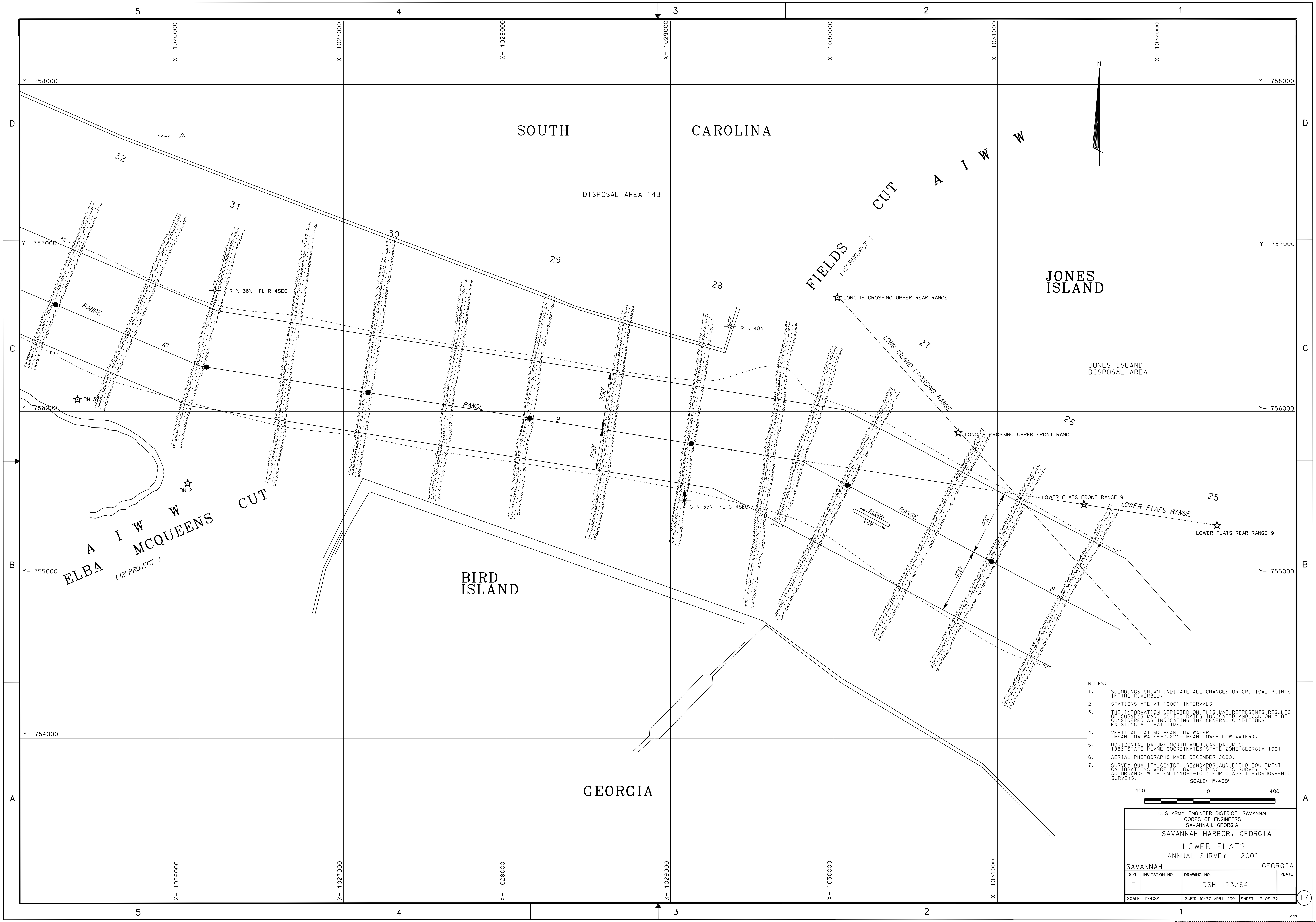

NOTES:

1. SOUNDINGS SHOWN INDICATE ALL CHANGES OR CRITICAL POINTS IN THE RIVERBED.
2. STATIONS ARE AT 1000' INTERVALS.
3. THE INFORMATION DEPICTED ON THIS MAP REPRESENTS RESULTS OF SURVEYS MADE ON THE DATES INDICATED AND CAN ONLY BE CONSIDERED AS INDICATING THE GENERAL CONDITIONS EXISTING AT THAT TIME.
4. VERTICAL DATUM: MEAN LOW WATER (MEAN LOW WATER-0.22' = MEAN LOWER LOW WATER).
5. HORIZONTAL DATUM: NORTH AMERICAN DATUM OF 1983 STATE PLANE COORDINATES STATE ZONE GEORGIA 1001
6. AERIAL PHOTOGRAPHS MADE DECEMBER 2000.
7. SURVEY QUALITY CONTROL STANDARDS AND FIELD EQUIPMENT CALIBRATIONS WERE FOLLOWED DURING THIS SURVEY IN ACCORDANCE WITH EM 1110-2-1003 FOR CLASS 1 HYDROGRAPHIC SURVEYS.

SCALE: 1"=400'

400 0 400

U. S. ARMY ENGINEER DISTRICT, SAVANNAH
CORPS OF ENGINEERS
SAVANNAH, GEORGIA

SAVANNAH HARBOR, GEORGIA

LOWER FLATS
ANNUAL SURVEY - 2002

SAVANNAH GEORGIA

SIZE	INVITATION NO.	DRAWING NO.	PLATE
F		DSH 123/64	
SCALE: 1"=400'		SUR'D 10-27 APRIL 2001	SHEET 17 OF 32

17

.dgn

DGNSPEC$$$
$$$$$$SYTIME$$$$$

DISTRICT CONTINUATION SHEET

...\savh\2002 Annual\savsht17.dgn 9/29/2006 7:17:05 AM

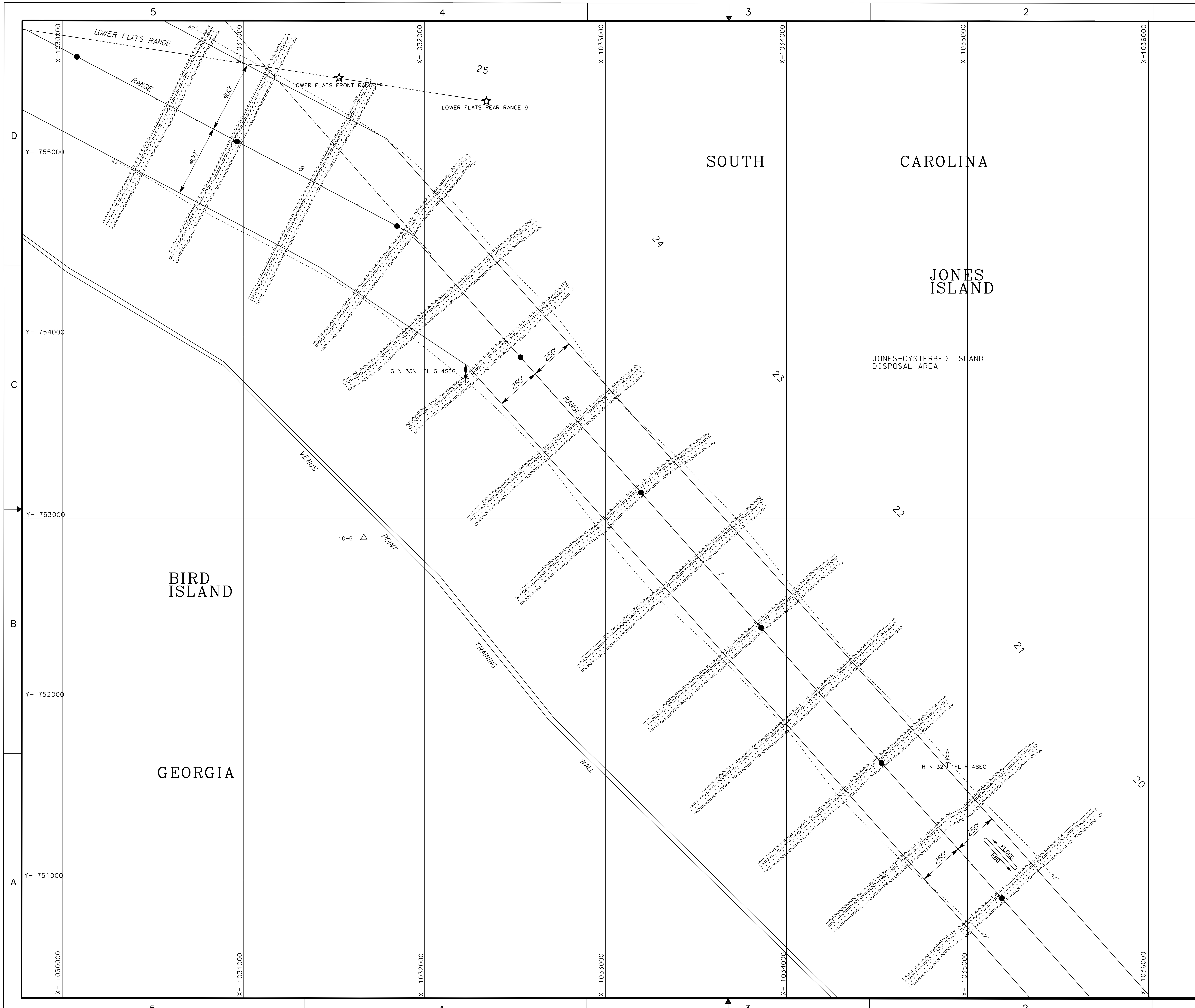

NOTES:

1. SOUNDINGS SHOWN INDICATE ALL CHANGES OR CRITICAL POINTS IN THE RIVERBED.
2. STATIONS ARE AT 1000' INTERVALS.
3. THE INFORMATION DEPICTED ON THIS MAP REPRESENTS RESULTS OF SURVEYS MADE ON THE DATES INDICATED AND CAN ONLY BE CONSIDERED AS INDICATING THE GENERAL CONDITIONS EXISTING AT THAT TIME.
4. VERTICAL DATUM: MEAN LOW WATER (MEAN LOW WATER-0.22' = MEAN LOWER LOW WATER).
5. HORIZONTAL DATUM: NORTH AMERICAN DATUM OF 1983 STATE PLANE COORDINATES STATE ZONE GEORGIA 1001
6. AERIAL PHOTOGRAPHS MADE DECEMBER 2000.
7. SURVEY QUALITY CONTROL STANDARDS AND FIELD EQUIPMENT CALIBRATIONS WERE FOLLOWED DURING THIS SURVEY IN ACCORDANCE WITH EM 1110-2-1003 FOR CLASS 1 HYDROGRAPHIC SURVEYS.

SCALE: 1"=400'

400 0 400

U. S. ARMY ENGINEER DISTRICT, SAVANNAH
CORPS OF ENGINEERS
SAVANNAH, GEORGIA

SAVANNAH HARBOR, GEORGIA
LONG ISLAND CROSSING
ANNUAL SURVEY - 2002

SAVANNAH GEORGIA

SIZE	INVITATION NO.	DRAWING NO.	PLATE
F		DSH 123/64	
SCALE: 1"=400'		SUR'D 10-27 APRIL 2001	SHEET 18 OF 32

18

.dgn

DGNSPEC$$$
$$$$$$SYTIME$$$$$

DISTRICT CONTINUATION SHEET

...\savh\2002 Annual\savsht18.dgn 9/29/2006 7:17:58 AM

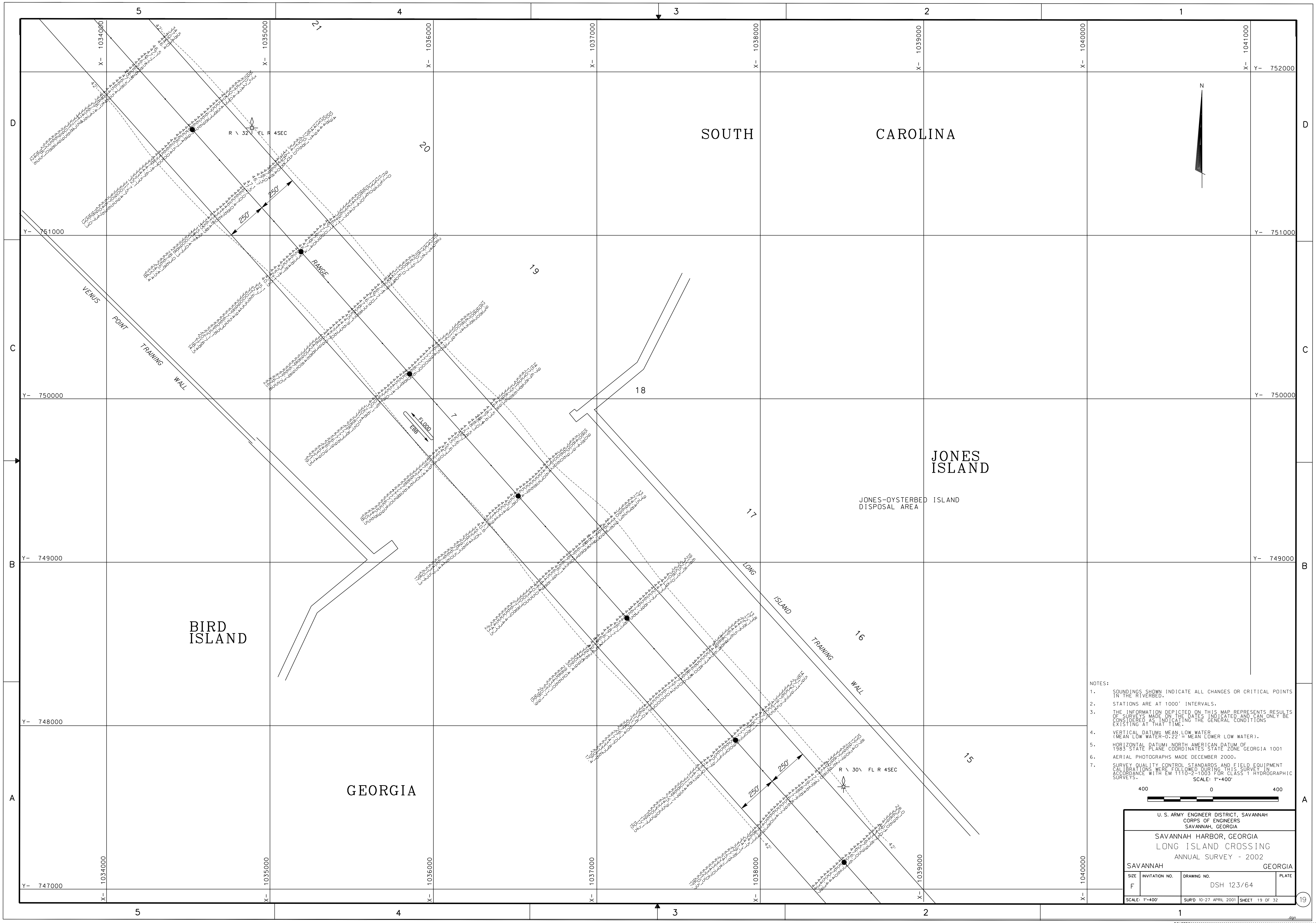

...\savh\2002 Annual\savsht19.dgn 9/29/2006 7:18:51 AM

DISTRICT CONTINUATION SHEET

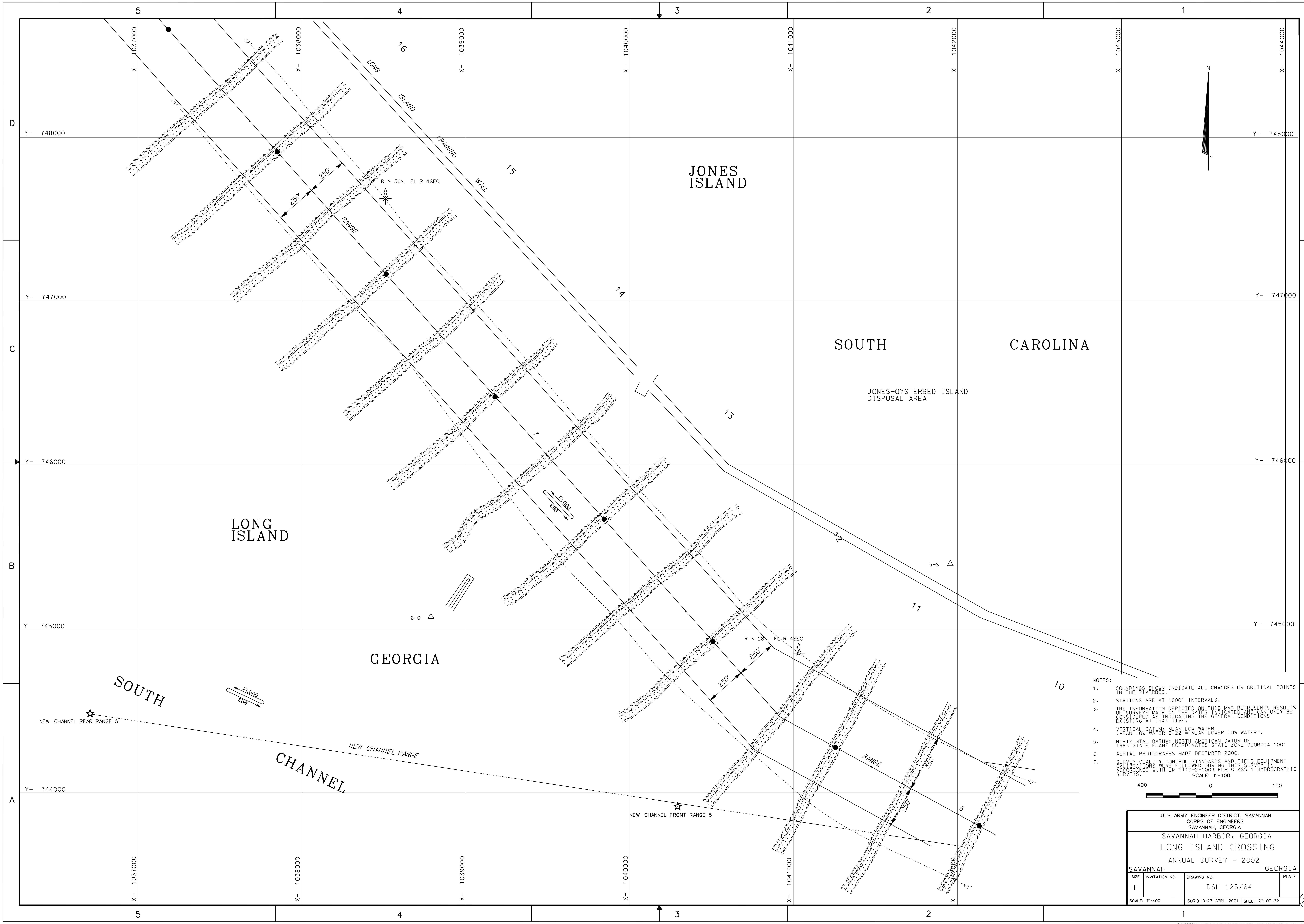

NOTES:

1. SOUNDINGS SHOWN INDICATE ALL CHANGES OR CRITICAL POINTS IN THE RIVERBED.
2. STATIONS ARE AT 1000' INTERVALS.
3. THE INFORMATION DEPICTED ON THIS MAP REPRESENTS RESULTS OF SURVEYS MADE ON THE DATES INDICATED AND CAN ONLY BE CONSIDERED AS INDICATING THE GENERAL CONDITIONS EXISTING AT THAT TIME.
4. VERTICAL DATUM: MEAN LOW WATER (MEAN LOW WATER-0.22' = MEAN LOWER LOW WATER).
5. HORIZONTAL DATUM: NORTH AMERICAN DATUM OF 1983 STATE PLANE COORDINATES STATE ZONE GEORGIA 1001
6. AERIAL PHOTOGRAPHS MADE DECEMBER 2000.
7. SURVEY QUALITY CONTROL STANDARDS AND FIELD EQUIPMENT CALIBRATIONS WERE FOLLOWED DURING THIS SURVEY IN ACCORDANCE WITH EM 1110-2-1003 FOR CLASS 1 HYDROGRAPHIC SURVEYS.

SCALE: 1"=400'

400 0 400

U. S. ARMY ENGINEER DISTRICT, SAVANNAH
CORPS OF ENGINEERS
SAVANNAH, GEORGIA

SAVANNAH HARBOR, GEORGIA

LONG ISLAND CROSSING

ANNUAL SURVEY - 2002

SAVANNAH GEORGIA

SIZE	INVITATION NO.	DRAWING NO.	PLATE
F		DSH 123/64	
SCALE: 1"=400'		SUR'D 10-27 APRIL 2001	SHEET 20 OF 32

20

DGNSPEC$$$ .dgn
$$$$$$SYTIME$$$$$

DISTRICT CONTINUATION SHEET

...\savh\2002 Annual\savsht20.dgn 9/29/2006 7:19:58 AM

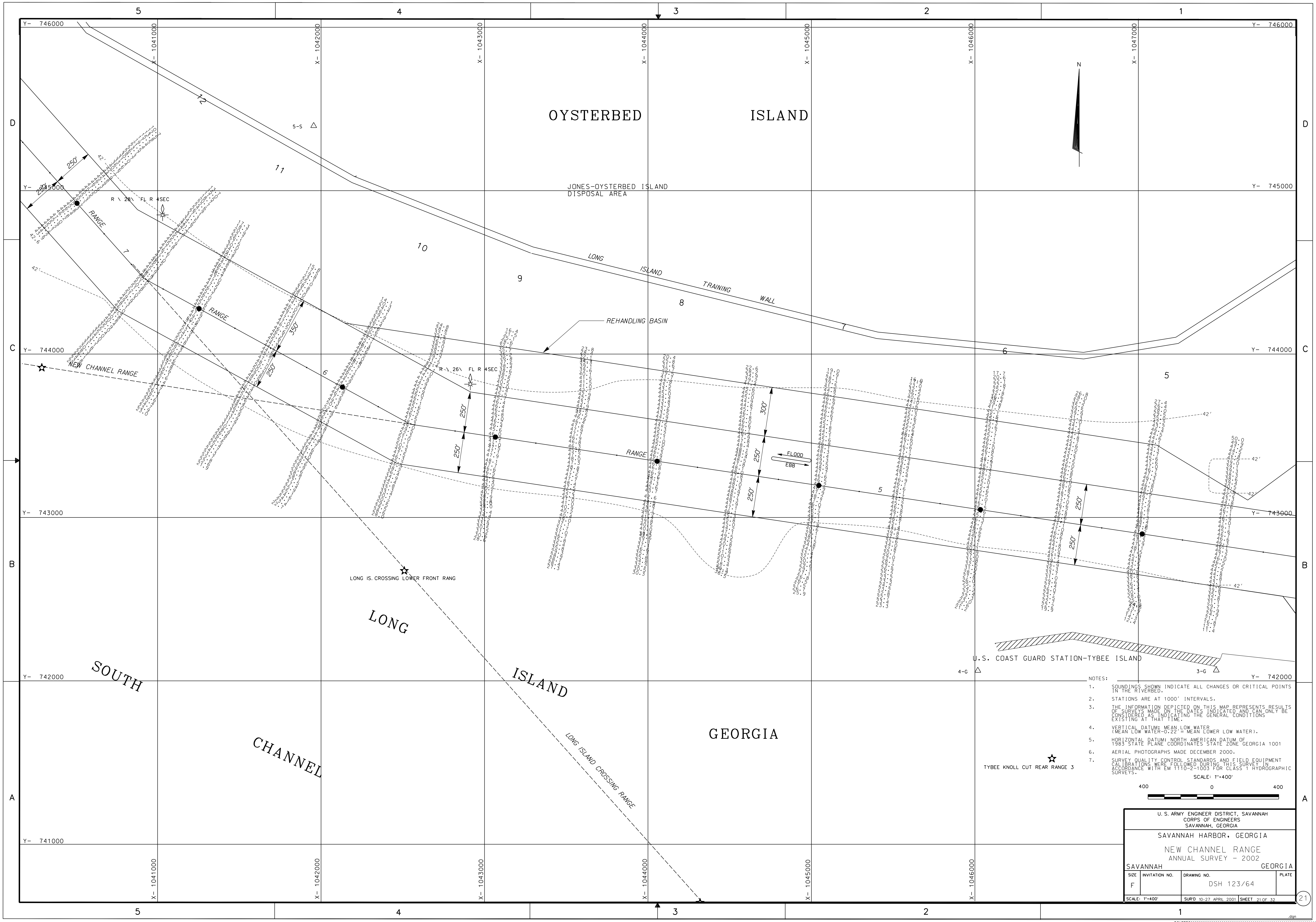

NOTES:

1. SOUNDINGS SHOWN INDICATE ALL CHANGES OR CRITICAL POINTS IN THE RIVERBED.
2. STATIONS ARE AT 1000' INTERVALS.
3. THE INFORMATION DEPICTED ON THIS MAP REPRESENTS RESULTS OF SURVEYS MADE ON THE DATES INDICATED AND CAN ONLY BE CONSIDERED AS INDICATING THE GENERAL CONDITIONS EXISTING AT THAT TIME.
4. VERTICAL DATUM: MEAN LOW WATER (MEAN LOW WATER-0.22' = MEAN LOWER LOW WATER).
5. HORIZONTAL DATUM: NORTH AMERICAN DATUM OF 1983 STATE PLANE COORDINATES STATE ZONE GEORGIA 1001
6. AERIAL PHOTOGRAPHS MADE DECEMBER 2000.
7. SURVEY QUALITY CONTROL STANDARDS AND FIELD EQUIPMENT CALIBRATIONS WERE FOLLOWED DURING THIS SURVEY IN ACCORDANCE WITH EM 1110-2-1003 FOR CLASS 1 HYDROGRAPHIC SURVEYS.

SCALE: 1"=400'

400 0 400

U. S. ARMY ENGINEER DISTRICT, SAVANNAH
CORPS OF ENGINEERS
SAVANNAH, GEORGIA

SAVANNAH HARBOR, GEORGIA

NEW CHANNEL RANGE
ANNUAL SURVEY - 2002

SAVANNAH GEORGIA

SIZE	INVITATION NO.	DRAWING NO.	PLATE
F		DSH 123/64	
SCALE: 1"=400'		SUR'D 10-27 APRIL 2001	SHEET 21 OF 32

21

.dgn

DGNSPEC$$
$$$$$$SYTIME$$$$$

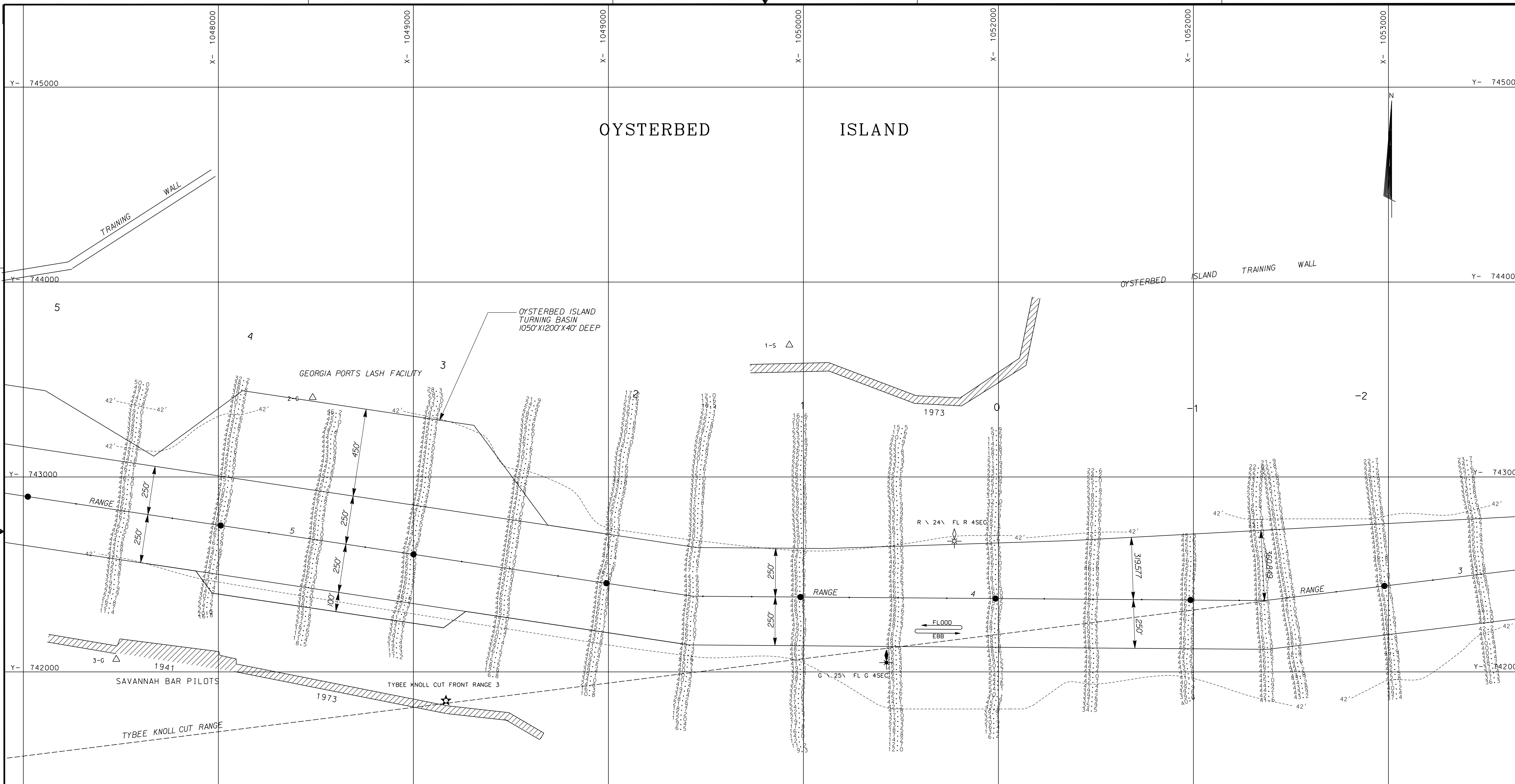

NOTES:

1. SOUNDINGS SHOWN INDICATE ALL CHANGES OR CRITICAL POINTS IN THE RIVERBED.
2. STATIONS ARE AT 1000' INTERVALS.
3. THE INFORMATION DEPICTED ON THIS MAP REPRESENTS RESULTS OF SURVEYS MADE ON THE DATES INDICATED AND CAN ONLY BE CONSIDERED AS INDICATING THE GENERAL CONDITIONS EXISTING AT THAT TIME.
4. VERTICAL DATUM: MEAN LOW WATER (MEAN LOW WATER-0.22' = MEAN LOWER LOW WATER).
5. HORIZONTAL DATUM: NORTH AMERICAN DATUM OF 1983 STATE PLANE COORDINATES STATE ZONE GEORGIA 1001
6. AERIAL PHOTOGRAPHS MADE DECEMBER 2000.
7. SURVEY QUALITY CONTROL STANDARDS AND FIELD EQUIPMENT CALIBRATIONS WERE FOLLOWED DURING THIS SURVEY IN ACCORDANCE WITH EM 1110-2-1003 FOR CLASS 1 HYDROGRAPHIC SURVEYS.

SCALE: 1"=400'

400 0 400

U. S. ARMY ENGINEER DISTRICT, SAVANNAH
CORPS OF ENGINEERS
SAVANNAH, GEORGIA

SAVANNAH HARBOR, GEORGIA
NEW CHANNEL RANGE
ANNUAL SURVEY - 2002

SAVANNAH GEORGIA

SIZE	INVITATION NO.	DRAWING NO.	PLATE
F		DSH 123/64	

SCALE: 1"=400' | SUR'D APRIL 10-27, 2001 | SHEET 22 OF 32

22

.dgn

DGNSPEC$$
$$$$$$SYTIME$$$$$

DISTRICT CONTINUATION SHEET

...\savh\2002 Annual\savsht22.dgn 9/29/2006 7:21:54 AM

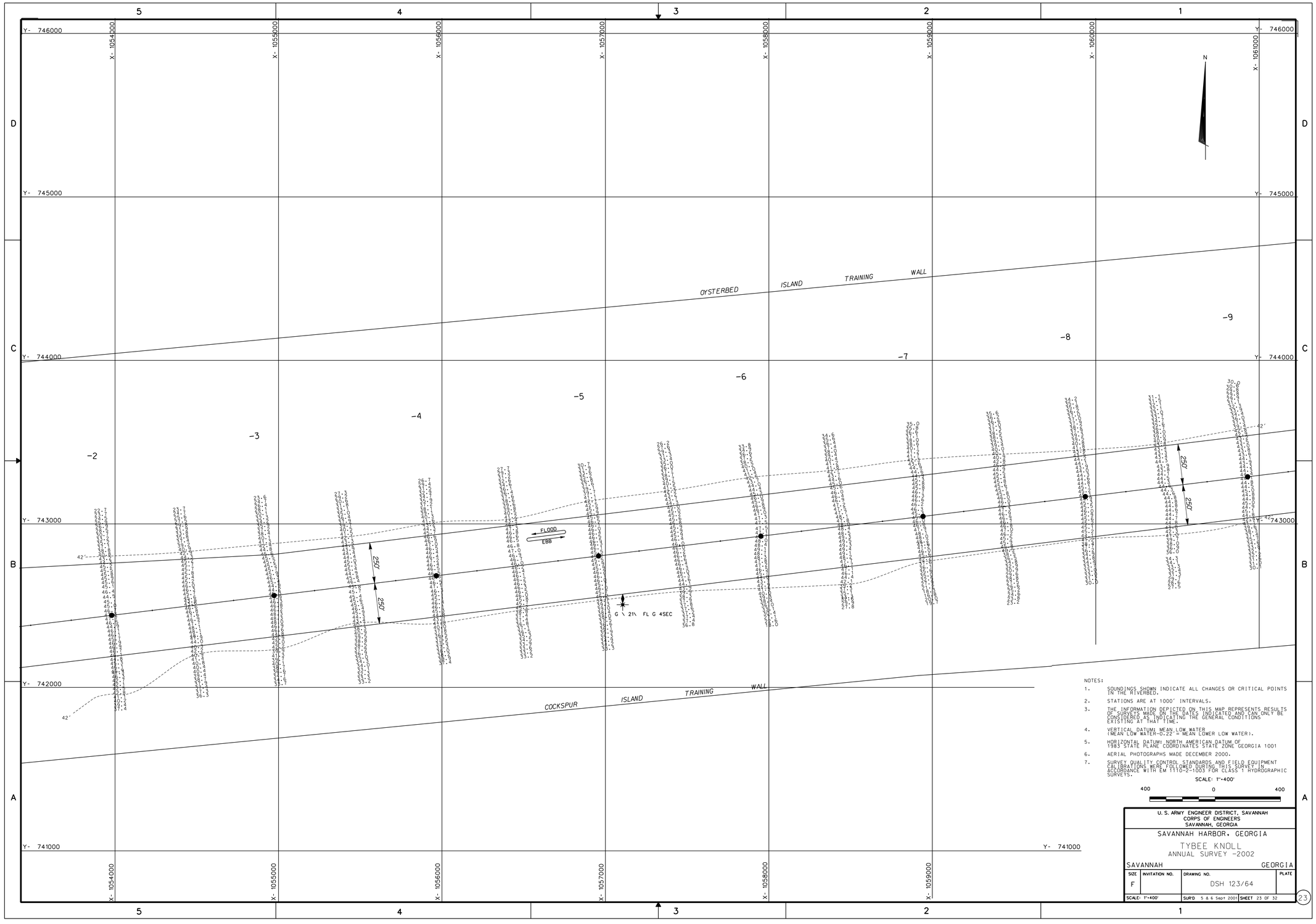

NOTES:

1. SOUNDINGS SHOWN INDICATE ALL CHANGES OR CRITICAL POINTS IN THE RIVERBED.
2. STATIONS ARE AT 1000' INTERVALS.
3. THE INFORMATION DEPICTED ON THIS MAP REPRESENTS RESULTS OF SURVEYS MADE ON THE DATES INDICATED AND CAN ONLY BE CONSIDERED AS INDICATING THE GENERAL CONDITIONS EXISTING AT THAT TIME.
4. VERTICAL DATUM: MEAN LOW WATER (MEAN LOW WATER-0.22 = MEAN LOWER LOW WATER).
5. HORIZONTAL DATUM: NORTH AMERICAN DATUM OF 1983 STATE PLANE COORDINATES STATE ZONE GEORGIA 1001
6. AERIAL PHOTOGRAPHS MADE DECEMBER 2000.
7. SURVEY QUALITY CONTROL STANDARDS AND FIELD EQUIPMENT CALIBRATIONS WERE FOLLOWED DURING THIS SURVEY IN ACCORDANCE WITH EM 1110-2-1003 FOR CLASS 1 HYDROGRAPHIC SURVEYS.

SCALE: 1"=400'

400 0 400

U. S. ARMY ENGINEER DISTRICT, SAVANNAH
CORPS OF ENGINEERS
SAVANNAH, GEORGIA

SAVANNAH HARBOR, GEORGIA

TYBEE KNOLL
ANNUAL SURVEY -2002

SAVANNAH GEORGIA

SIZE	INVITATION NO.	DRAWING NO.	PLATE
F		DSH 123/64	

SCALE: 1"=400' SURD 5 & 6 Sept 2001 SHEET 23 OF 32

23

DISTRICT CONTINUATION SHEET

...\savhl\2002 Annual\savsht23.dgn 9/29/2006 7:22:46 AM

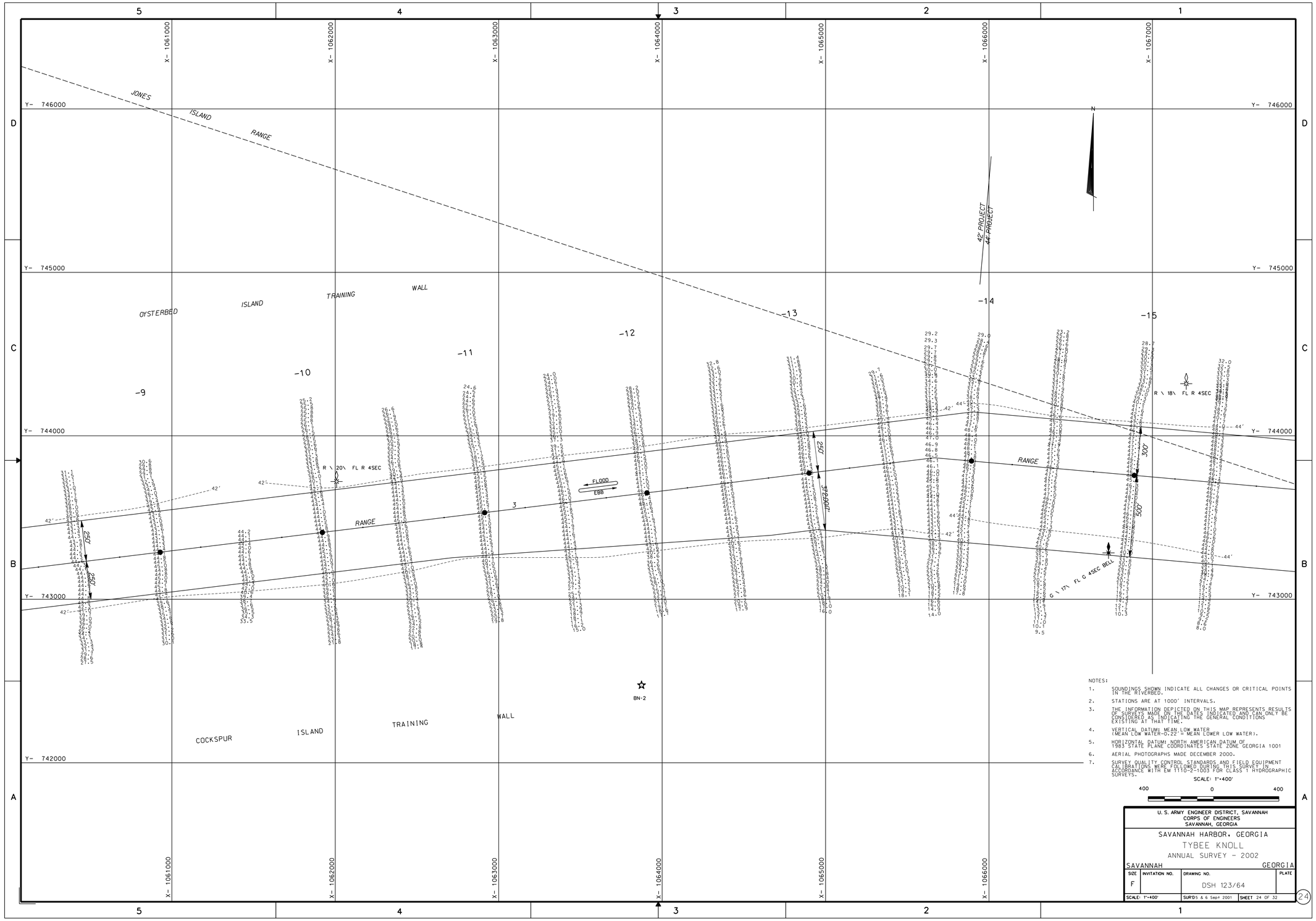

NOTES:

1. SOUNDINGS SHOWN INDICATE ALL CHANGES OR CRITICAL POINTS IN THE RIVERBED.
2. STATIONS ARE AT 1000' INTERVALS.
3. THE INFORMATION DEPICTED ON THIS MAP REPRESENTS RESULTS OF SURVEYS MADE ON THE DATES INDICATED AND CAN ONLY BE CONSIDERED AS INDICATING THE GENERAL CONDITIONS EXISTING AT THAT TIME.
4. VERTICAL DATUM: MEAN LOW WATER (MEAN LOW WATER-0.22' = MEAN LOWER LOW WATER).
5. HORIZONTAL DATUM: NORTH AMERICAN DATUM OF 1983 STATE PLANE COORDINATES STATE ZONE GEORGIA 1001
6. AERIAL PHOTOGRAPHS MADE DECEMBER 2000.
7. SURVEY QUALITY CONTROL STANDARDS AND FIELD EQUIPMENT CALIBRATIONS WERE FOLLOWED DURING THIS SURVEY IN ACCORDANCE WITH EM 1110-2-1003 FOR CLASS 1 HYDROGRAPHIC SURVEYS.

SCALE: 1"=400'

400 0 400

U. S. ARMY ENGINEER DISTRICT, SAVANNAH
CORPS OF ENGINEERS
SAVANNAH, GEORGIA

SAVANNAH HARBOR, GEORGIA

TYBEE KNOLL

ANNUAL SURVEY - 2002

SAVANNAH GEORGIA

SIZE	INVITATION NO.	DRAWING NO.	PLATE
F		DSH 123/64	
SCALE: 1"=400'		SURV'D 5 & 6 Sept 2001	SHEET 24 OF 32

24

...\savhh\2002 Annual\savsht24.dgn 9/29/2006 7:23:16 AM

DISTRICT CONTINUATION SHEET

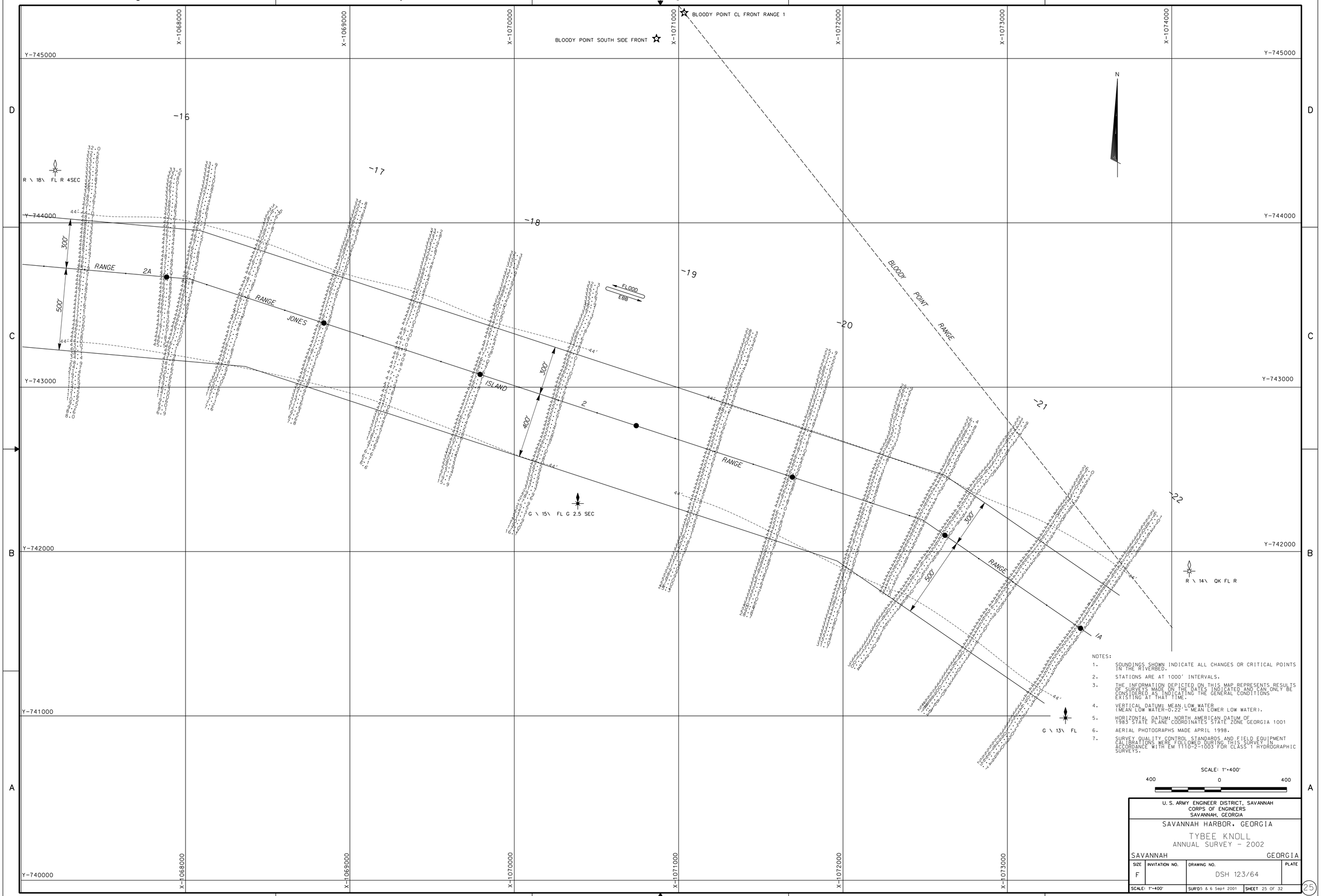

NOTES:

1. SOUNDINGS SHOWN INDICATE ALL CHANGES OR CRITICAL POINTS IN THE RIVERBED.
2. STATIONS ARE AT 1000' INTERVALS.
3. THE INFORMATION DEPICTED ON THIS MAP REPRESENTS RESULTS OF SURVEYS MADE ON THE DATES INDICATED AND CAN ONLY BE CONSIDERED AS INDICATING THE GENERAL CONDITIONS EXISTING AT THAT TIME.
4. VERTICAL DATUM: MEAN LOW WATER (MEAN LOW WATER-0.22' = MEAN LOWER LOW WATER).
5. HORIZONTAL DATUM: NORTH AMERICAN DATUM OF 1983 STATE PLANE COORDINATES STATE ZONE GEORGIA 1001
6. AERIAL PHOTOGRAPHS MADE APRIL 1998.
7. SURVEY QUALITY CONTROL STANDARDS AND FIELD EQUIPMENT CALIBRATIONS WERE FOLLOWED DURING THIS SURVEY IN ACCORDANCE WITH EM 1110-2-1003 FOR CLASS 1 HYDROGRAPHIC SURVEYS.

SCALE: 1"=400'

400 0 400

U. S. ARMY ENGINEER DISTRICT, SAVANNAH
CORPS OF ENGINEERS
SAVANNAH, GEORGIA

SAVANNAH HARBOR, GEORGIA

TYBEE KNOLL
ANNUAL SURVEY - 2002

SAVANNAH GEORGIA

SIZE	INVITATION NO.	DRAWING NO.	PLATE
F		DSH 123/64	
SCALE: 1"=400'		SUR'D 5 & 6 Sept 2001	SHEET 25 OF 32

25

DISTRICT CONTINUATION SHEET

...\savhl\2002 Annual\savsht25.dgn 9/29/2006 7:23:57 AM

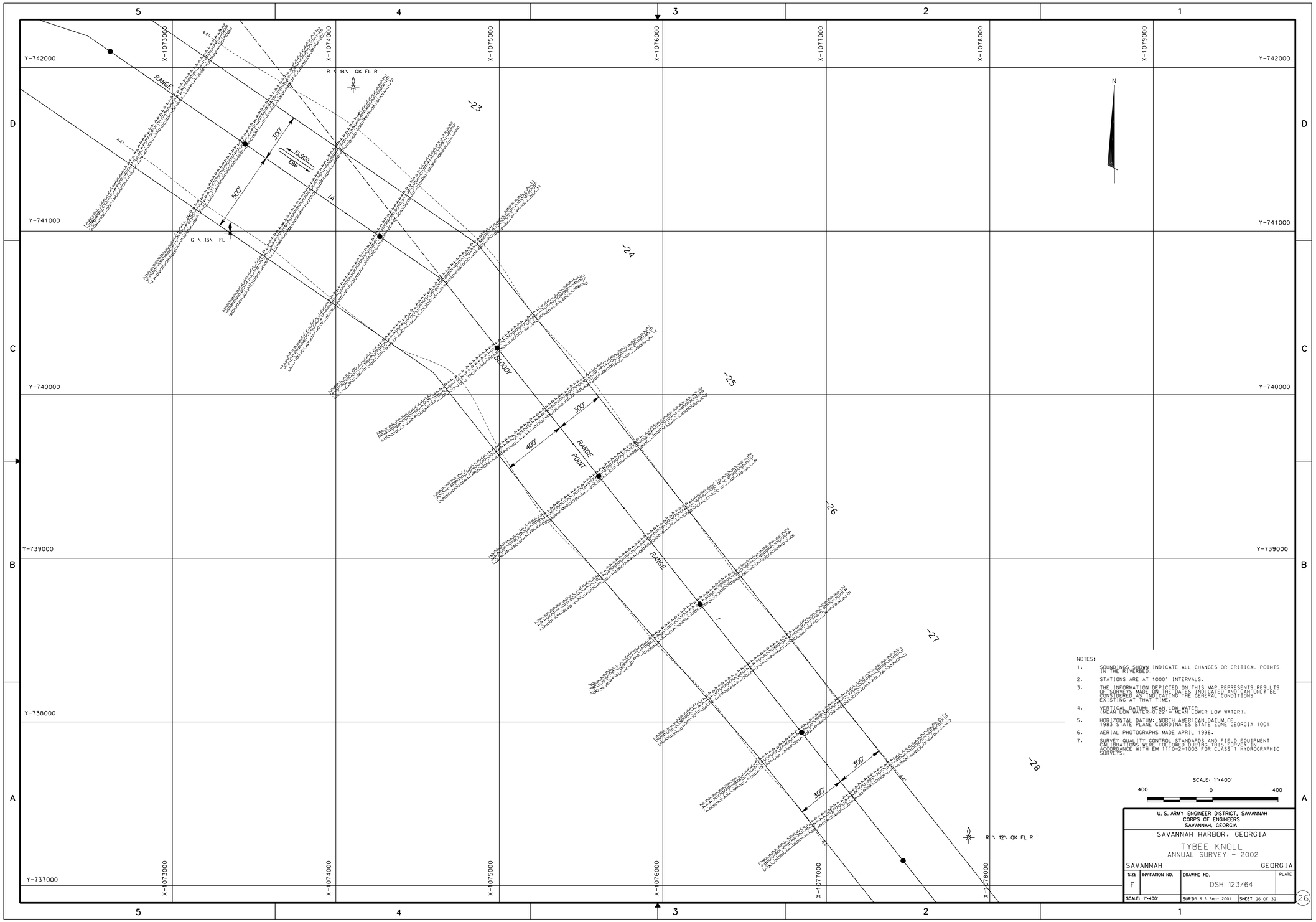

NOTES:

1. SOUNDINGS SHOWN INDICATE ALL CHANGES OR CRITICAL POINTS IN THE RIVERBED.
2. STATIONS ARE AT 1000' INTERVALS.
3. THE INFORMATION DEPICTED ON THIS MAP REPRESENTS RESULTS OF SURVEYS MADE ON THE DATES INDICATED AND CAN ONLY BE CONSIDERED AS INDICATING THE GENERAL CONDITIONS EXISTING AT THAT TIME.
4. VERTICAL DATUM: MEAN LOW WATER (MEAN LOW WATER-0.22' = MEAN LOWER LOW WATER).
5. HORIZONTAL DATUM: NORTH AMERICAN DATUM OF 1983 STATE PLANE COORDINATES STATE ZONE GEORGIA 1001
6. AERIAL PHOTOGRAPHS MADE APRIL 1998.
7. SURVEY QUALITY CONTROL STANDARDS AND FIELD EQUIPMENT CALIBRATIONS WERE FOLLOWED DURING THIS SURVEY IN ACCORDANCE WITH EM 1110-2-1003 FOR CLASS 1 HYDROGRAPHIC SURVEYS.

SCALE: 1"=400'

400 0 400

U. S. ARMY ENGINEER DISTRICT, SAVANNAH
CORPS OF ENGINEERS
SAVANNAH, GEORGIA

SAVANNAH HARBOR, GEORGIA

TYBEE KNOLL
ANNUAL SURVEY - 2002

SAVANNAH GEORGIA

SIZE	INVITATION NO.	DRAWING NO.	PLATE
F		DSH 123/64	
SCALE: 1"=400'		SURVEYS 6 & 6 Sept 2001	SHEET 26 OF 32

26

DISTRICT CONTINUATION SHEET

...\savhl\2002 Annual\savsht26.dgn 9/29/2006 7:24:36 AM

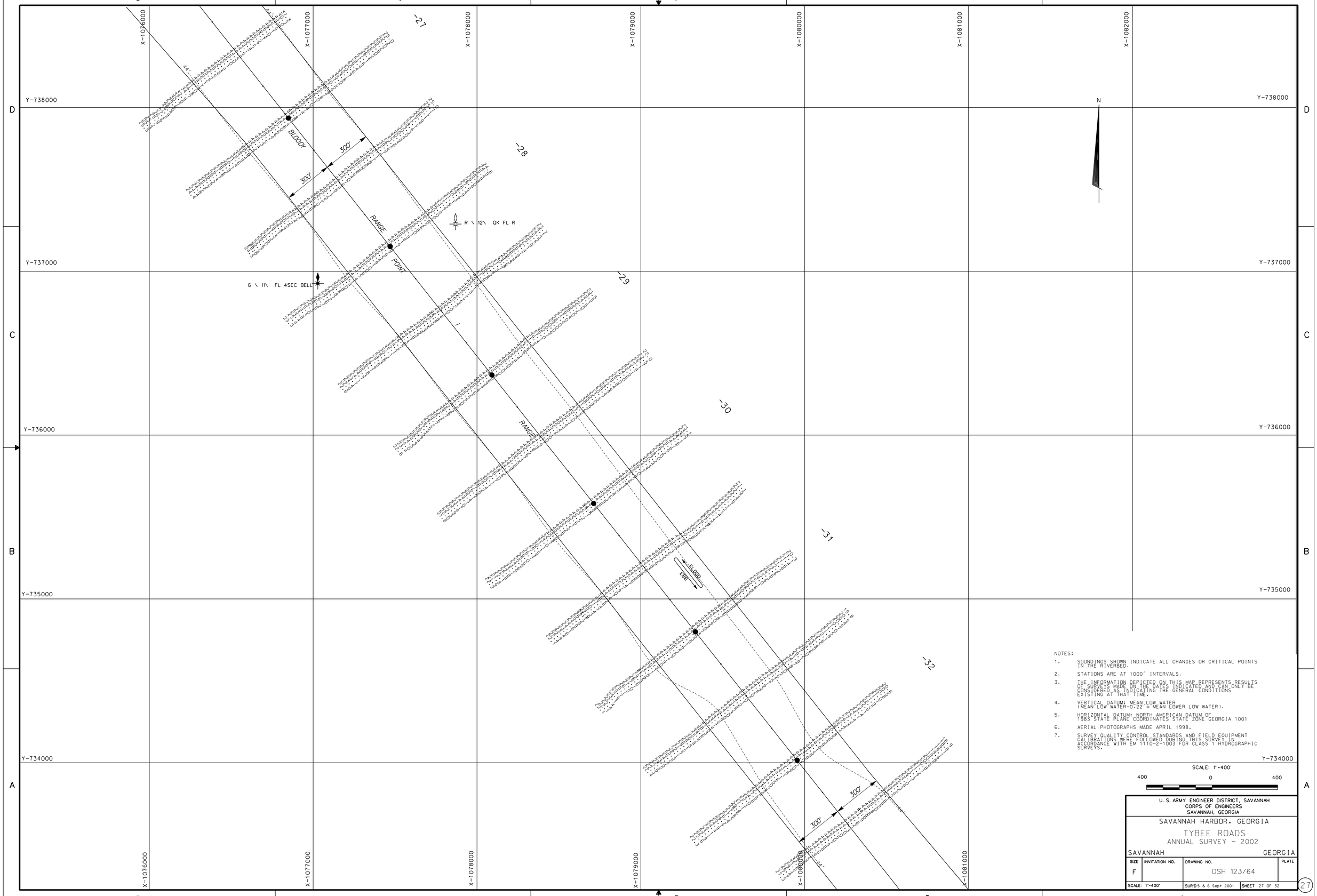

NOTES:

1. SOUNDINGS SHOWN INDICATE ALL CHANGES OR CRITICAL POINTS IN THE RIVERBED.
2. STATIONS ARE AT 1000' INTERVALS.
3. THE INFORMATION DEPICTED ON THIS MAP REPRESENTS RESULTS OF SURVEYS MADE ON THE DATES INDICATED AND CAN ONLY BE CONSIDERED AS INDICATING THE GENERAL CONDITIONS EXISTING AT THAT TIME.
4. VERTICAL DATUM: MEAN LOW WATER (MEAN LOW WATER-0.22' = MEAN LOWER LOW WATER).
5. HORIZONTAL DATUM: NORTH AMERICAN DATUM OF 1983 STATE PLANE COORDINATES STATE ZONE GEORGIA 1001
6. AERIAL PHOTOGRAPHS MADE APRIL 1998.
7. SURVEY QUALITY CONTROL STANDARDS AND FIELD EQUIPMENT CALIBRATIONS WERE FOLLOWED DURING THIS SURVEY IN ACCORDANCE WITH EM 1110-2-1003 FOR CLASS 1 HYDROGRAPHIC SURVEYS.

SCALE: 1"=400'

400 0 400

U. S. ARMY ENGINEER DISTRICT, SAVANNAH
CORPS OF ENGINEERS
SAVANNAH, GEORGIA

SAVANNAH HARBOR, GEORGIA

TYBEE ROADS
ANNUAL SURVEY - 2002

SAVANNAH GEORGIA

SIZE	INVITATION NO.	DRAWING NO.	PLATE
F		DSH 123/64	
SCALE: 1"=400'		SUR'D 5 & 6 Sept 2001	SHEET 27 OF 32

27

...\savhl\2002 Annual\savsht27.dgn 9/29/2006 7:25:12 AM

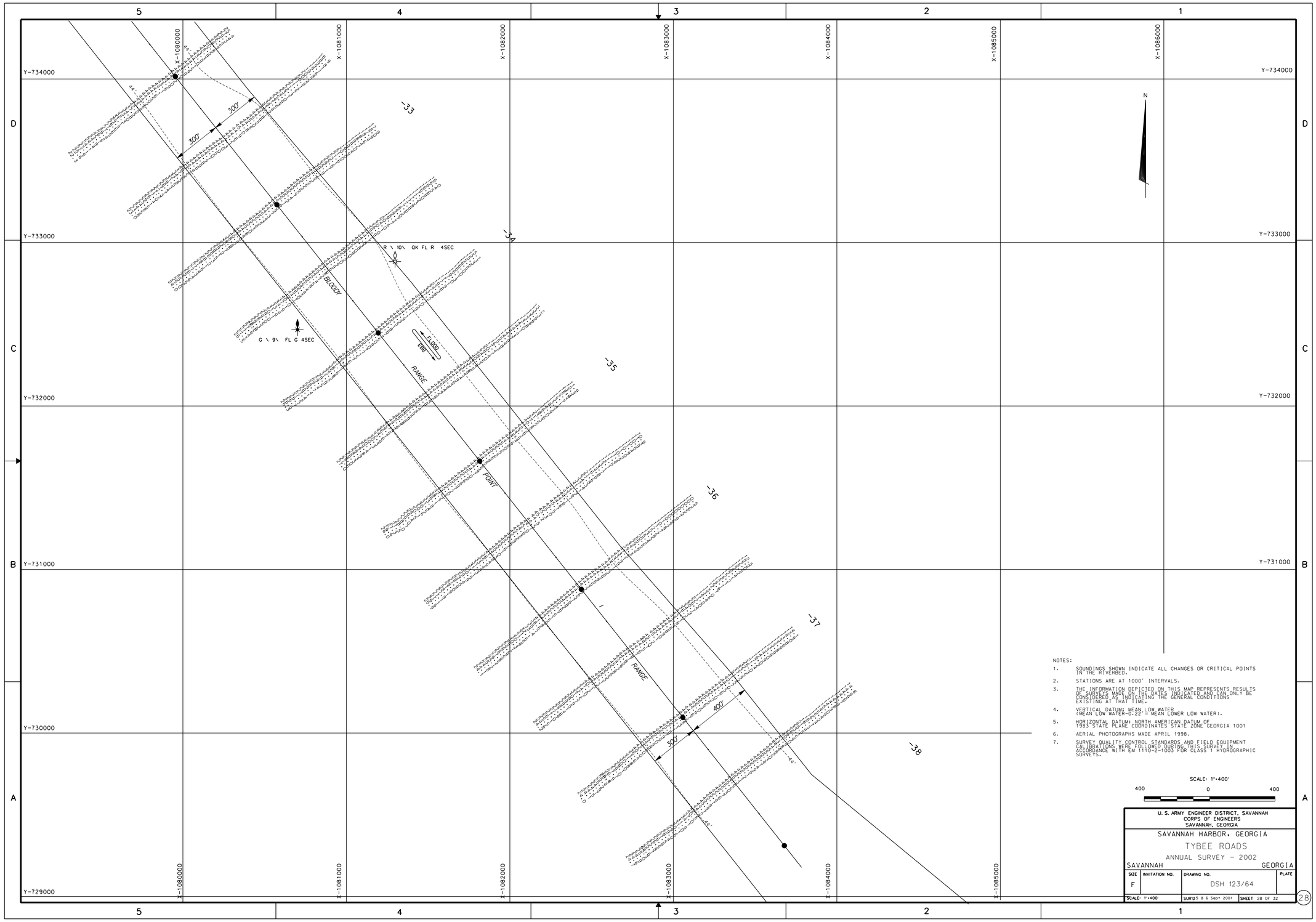

DISTRICT CONTINUATION SHEET

..\savh\2002 Annual\savsht28.dgn 9/29/2006 7:25:43 AM

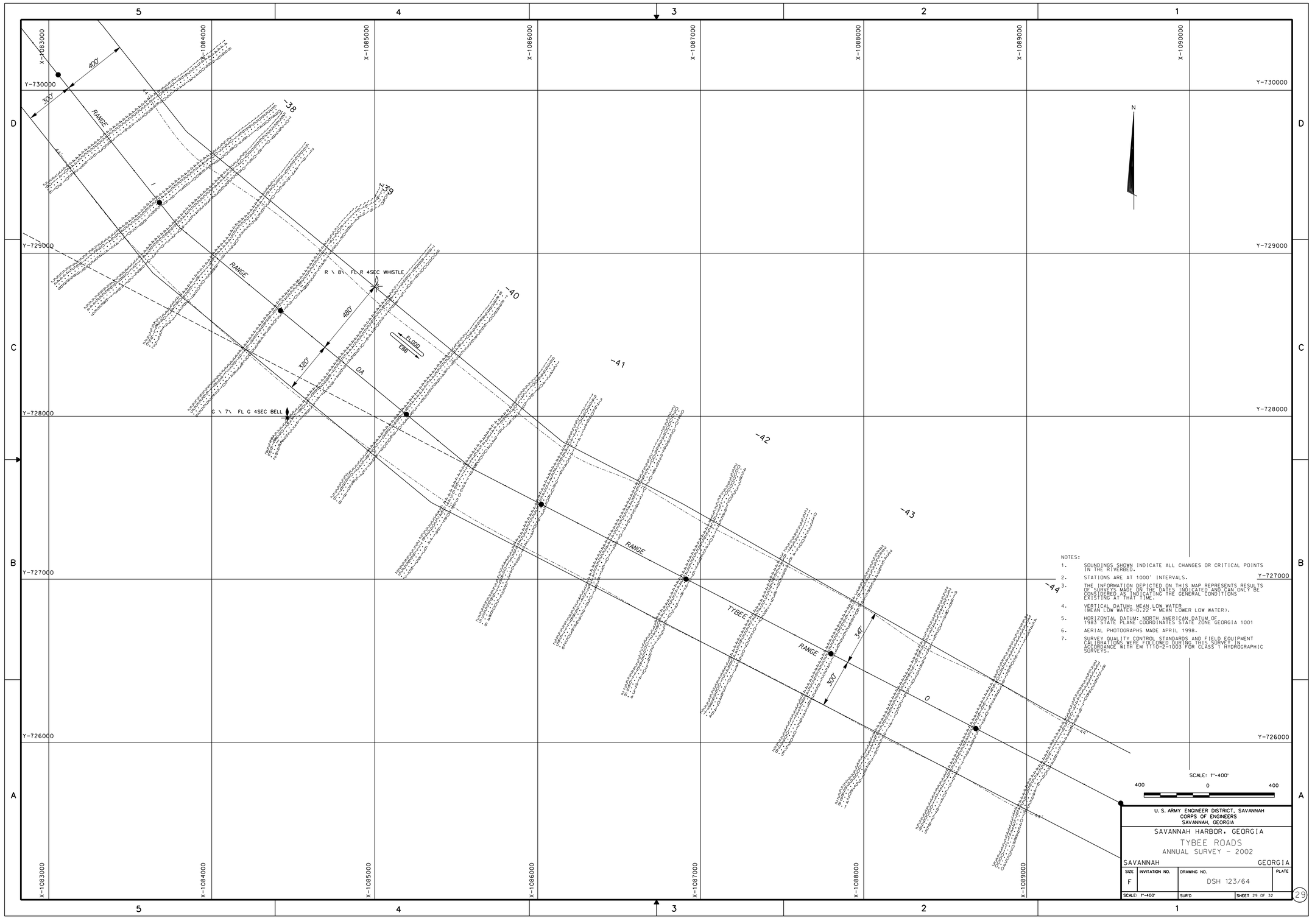

...\savh\2002 Annual\savsht29.dgn 9/29/2006 7:26:17 AM

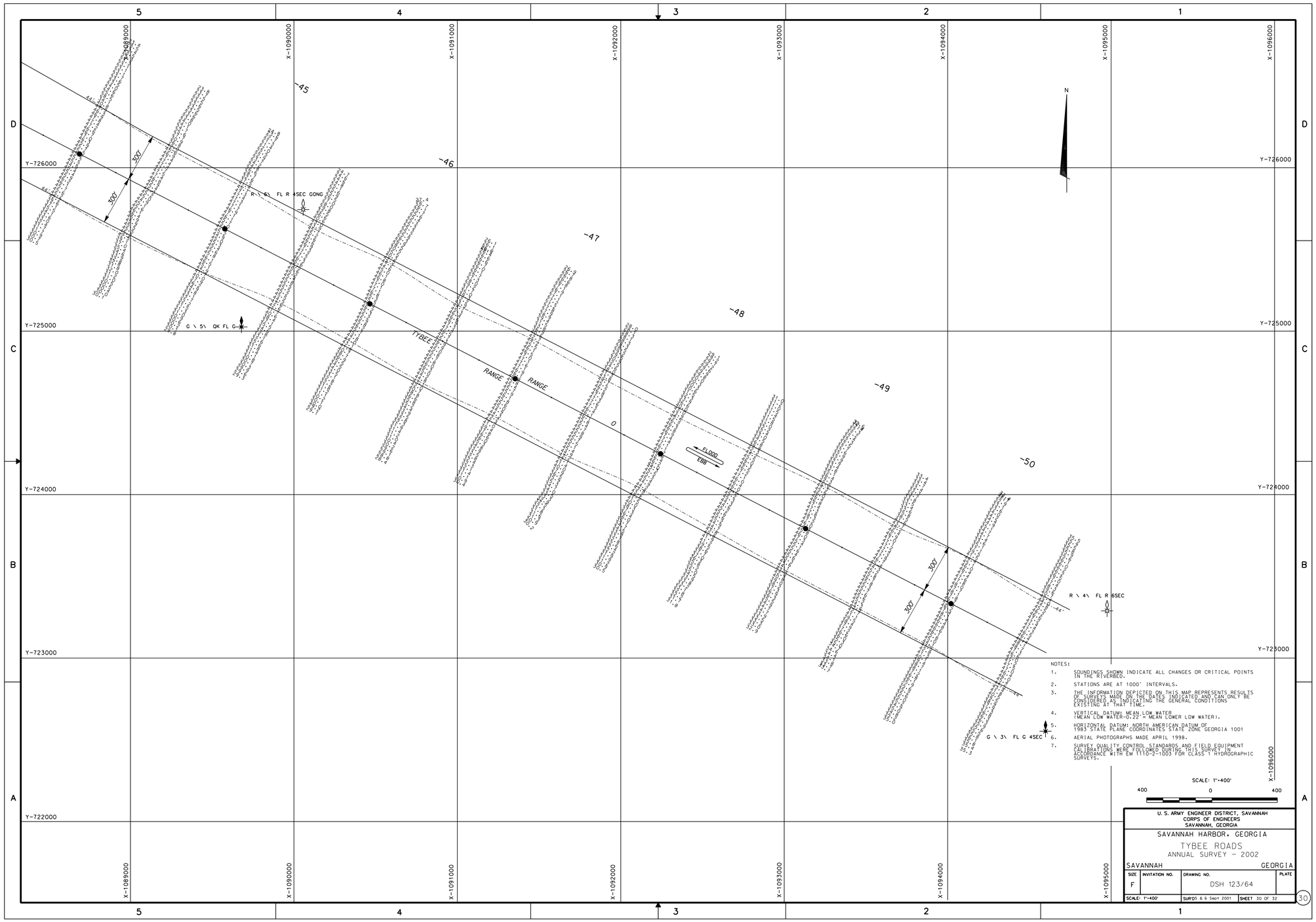
X-1089000
X-1090000
X-1091000
X-1092000
X-1093000
X-1094000
X-1095000
X-1096000
Y-726000
Y-725000
Y-724000
Y-723000
Y-722000
-45
-46
-47
-48
-49
-50
N
300'
300'
R \ 6\ FL R 4SEC GONG
G \ 5\ QK FL G
TYBEE
RANGE
RANGE
0
FLOOD
EBB
R \ 4\ FL R 6SEC
G \ 3\ FL G 4SEC
NOTES:
1. SOUNDINGS SHOWN INDICATE ALL CHANGES OR CRITICAL POINTS IN THE RIVERBED.
2. STATIONS ARE AT 1000' INTERVALS.
3. THE INFORMATION DEPICTED ON THIS MAP REPRESENTS RESULTS OF SURVEYS MADE ON THE DATES INDICATED AND CAN ONLY BE CONSIDERED AS INDICATING THE GENERAL CONDITIONS EXISTING AT THAT TIME.
4. VERTICAL DATUM: MEAN LOW WATER (MEAN LOW WATER-0.22 = MEAN LOWER LOW WATER).
5. HORIZONTAL DATUM: NORTH AMERICAN DATUM OF 1983 STATE PLANE COORDINATES STATE ZONE GEORGIA 1001
6. AERIAL PHOTOGRAPHS MADE APRIL 1998.
7. SURVEY QUALITY CONTROL STANDARDS AND FIELD EQUIPMENT CALIBRATIONS WERE FOLLOWED DURING THIS SURVEY IN ACCORDANCE WITH EM 1110-2-1003 FOR CLASS 1 HYDROGRAPHIC SURVEYS.
SCALE: 1"=400'
400 0 400
U. S. ARMY ENGINEER DISTRICT, SAVANNAH
CORPS OF ENGINEERS
SAVANNAH, GEORGIA
SAVANNAH HARBOR, GEORGIA
TYBEE ROADS
ANNUAL SURVEY - 2002
SAVANNAH GEORGIA
SIZE F
INVITATION NO.
DRAWING NO. DSH 123/64
PLATE
SCALE: 1"=400'
SURVS: 6 & 6 Sept 2001
SHEET 30 OF 32
30

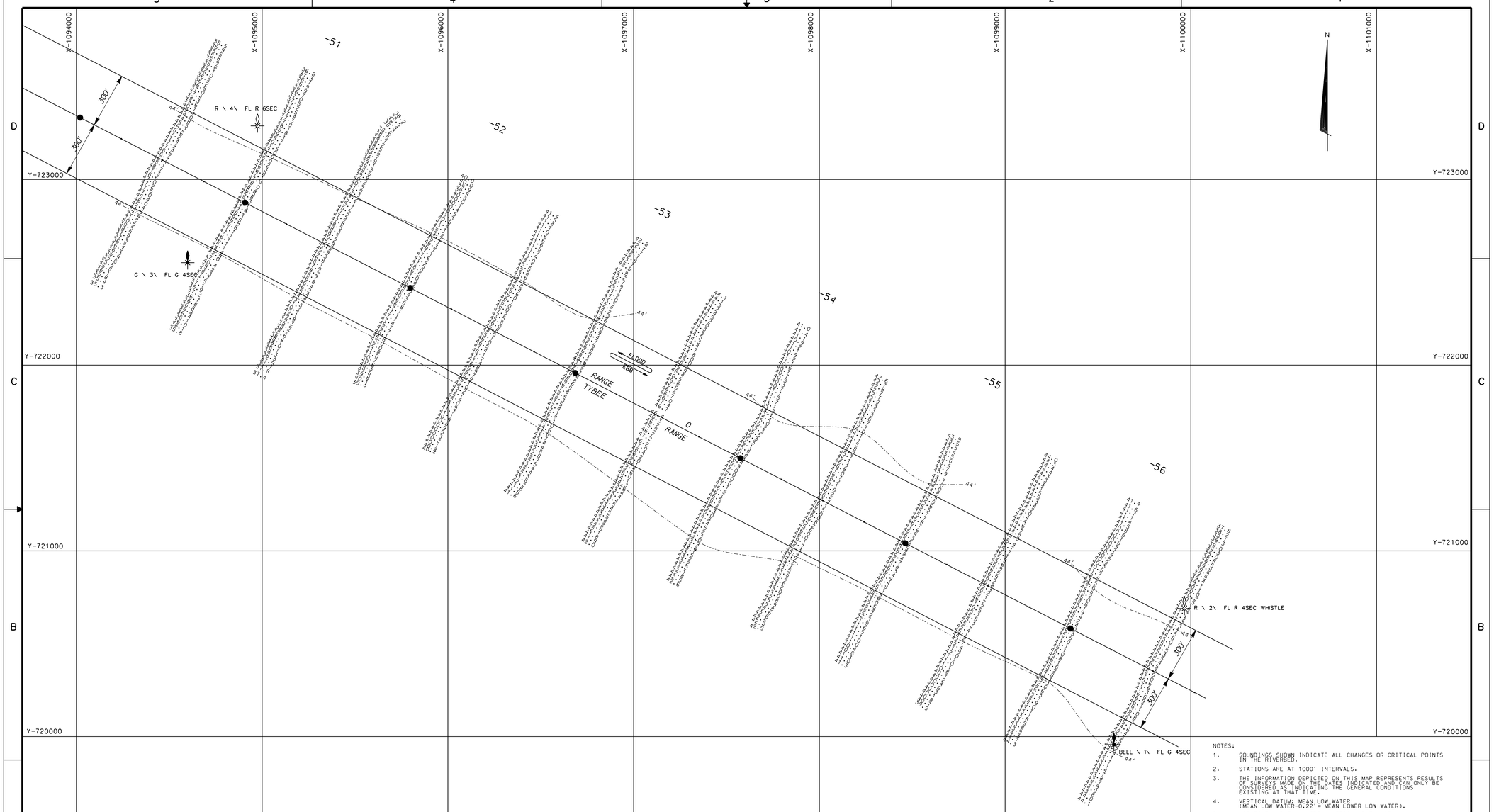

NOTES:

1. SOUNDINGS SHOWN INDICATE ALL CHANGES OR CRITICAL POINTS IN THE RIVERBED.
2. STATIONS ARE AT 1000' INTERVALS.
3. THE INFORMATION DEPICTED ON THIS MAP REPRESENTS RESULTS OF SURVEYS MADE ON THE DATES INDICATED AND CAN ONLY BE CONSIDERED AS INDICATING THE GENERAL CONDITIONS EXISTING AT THAT TIME.
4. VERTICAL DATUM: MEAN LOW WATER (MEAN LOW WATER-0.22' = MEAN LOWER LOW WATER).
5. HORIZONTAL DATUM: NORTH AMERICAN DATUM OF 1983 STATE PLANE COORDINATES STATE ZONE GEORGIA 1001
6. AERIAL PHOTOGRAPHS MADE APRIL 1998.
7. SURVEY QUALITY CONTROL STANDARDS AND FIELD EQUIPMENT CALIBRATIONS WERE FOLLOWED DURING THIS SURVEY IN ACCORDANCE WITH EM 1110-2-1003 FOR CLASS 1 HYDROGRAPHIC SURVEYS.

SCALE: 1"=400'

400 0 400

U. S. ARMY ENGINEER DISTRICT, SAVANNAH
CORPS OF ENGINEERS
SAVANNAH, GEORGIA

SAVANNAH HARBOR, GEORGIA

TYBEE ROADS
ANNUAL SURVEY - 2002

SAVANNAH GEORGIA

SIZE	INVITATION NO.	DRAWING NO.	PLATE
F		DSH 123/64	
SCALE: 1"=400'		SUR'D 5 & 6 SEPT 2001	SHEET 31 OF 32

31

DISTRICT CONTINUATION SHEET

...\savhl\2002 Annual\savsht31.dgn 9/29/2006 7:27:26 AM

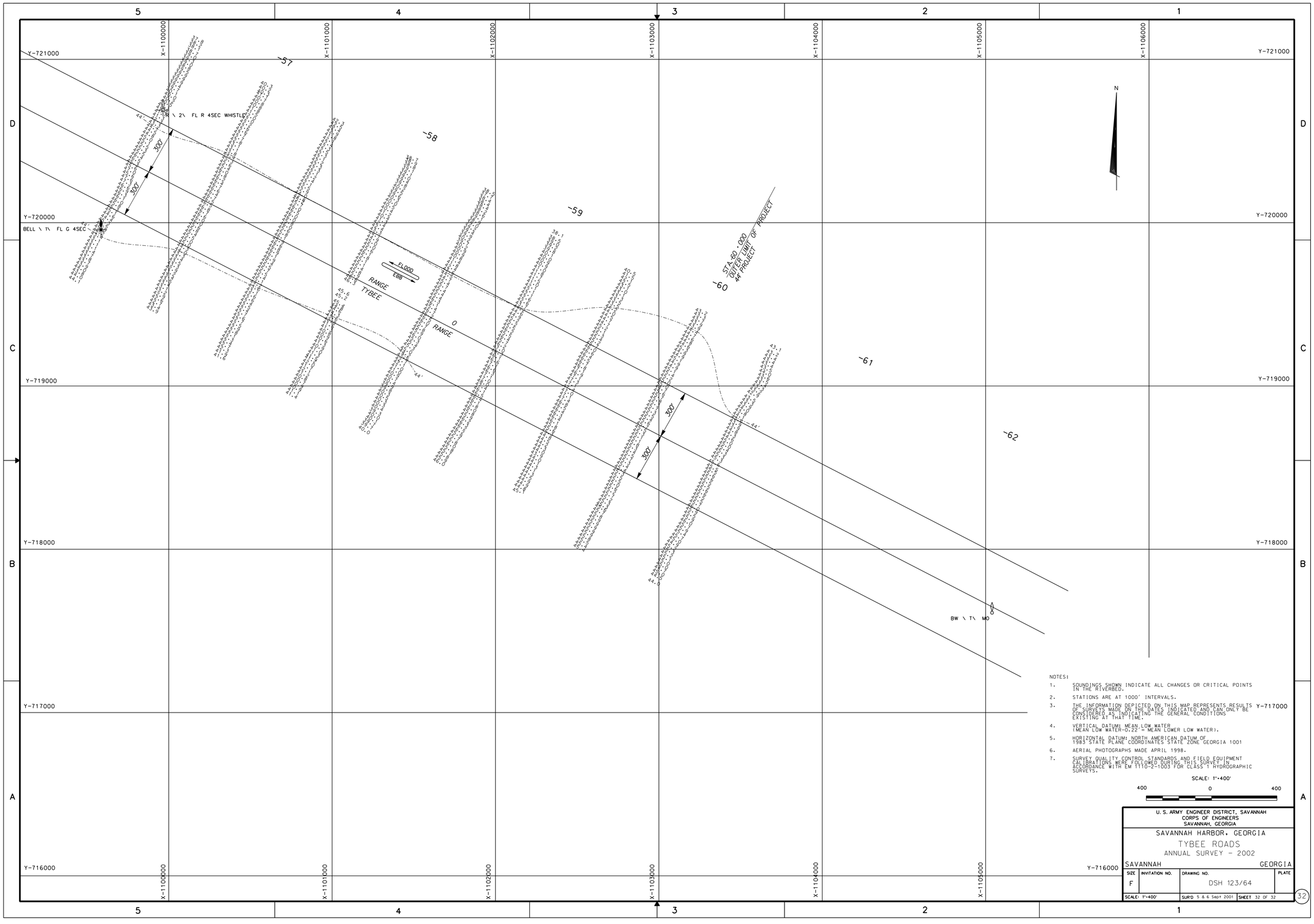

NOTES:

1. SOUNDINGS SHOWN INDICATE ALL CHANGES OR CRITICAL POINTS IN THE RIVERBED.
2. STATIONS ARE AT 1000' INTERVALS.
3. THE INFORMATION DEPICTED ON THIS MAP REPRESENTS RESULTS OF SURVEYS MADE ON THE DATES INDICATED AND CAN ONLY BE CONSIDERED AS INDICATING THE GENERAL CONDITIONS EXISTING AT THAT TIME.
4. VERTICAL DATUM: MEAN LOW WATER (MEAN LOW WATER-0.22' = MEAN LOWER LOW WATER).
5. HORIZONTAL DATUM: NORTH AMERICAN DATUM OF 1983 STATE PLANE COORDINATES STATE ZONE GEORGIA 1001
6. AERIAL PHOTOGRAPHS MADE APRIL 1998.
7. SURVEY QUALITY CONTROL STANDARDS AND FIELD EQUIPMENT CALIBRATIONS WERE FOLLOWED DURING THIS SURVEY IN ACCORDANCE WITH EM 1110-2-1003 FOR CLASS 1 HYDROGRAPHIC SURVEYS.

SCALE: 1"=400'

400 0 400

U. S. ARMY ENGINEER DISTRICT, SAVANNAH
CORPS OF ENGINEERS
SAVANNAH, GEORGIA

SAVANNAH HARBOR, GEORGIA

TYBEE ROADS

ANNUAL SURVEY - 2002

SAVANNAH GEORGIA

SIZE	INVITATION NO.	DRAWING NO.	PLATE
F		DSH 123/64	
SCALE: 1"=400'		SURV'D 5 & 6 Sept 2001	SHEET 32 OF 32

32

...\savh\2002 Annual\savsht32.dgn 9/29/2006 7:28:01 AM